

**APPENDIX L. DETAILED HYDROGRAPHS DESCRIBING
IMPACTS ON GROUNDWATER-DEPENDENT
ECOSYSTEMS**

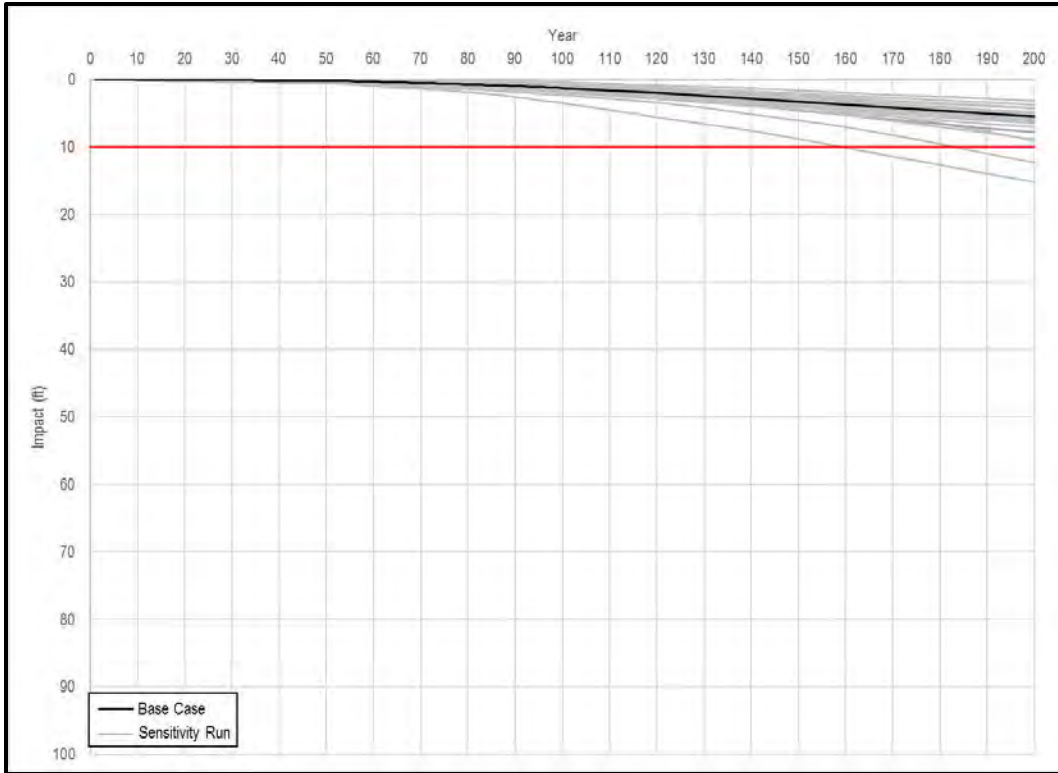


Figure L-1. Queen Creek – Flowing reach from km 17.39 to km 15.55

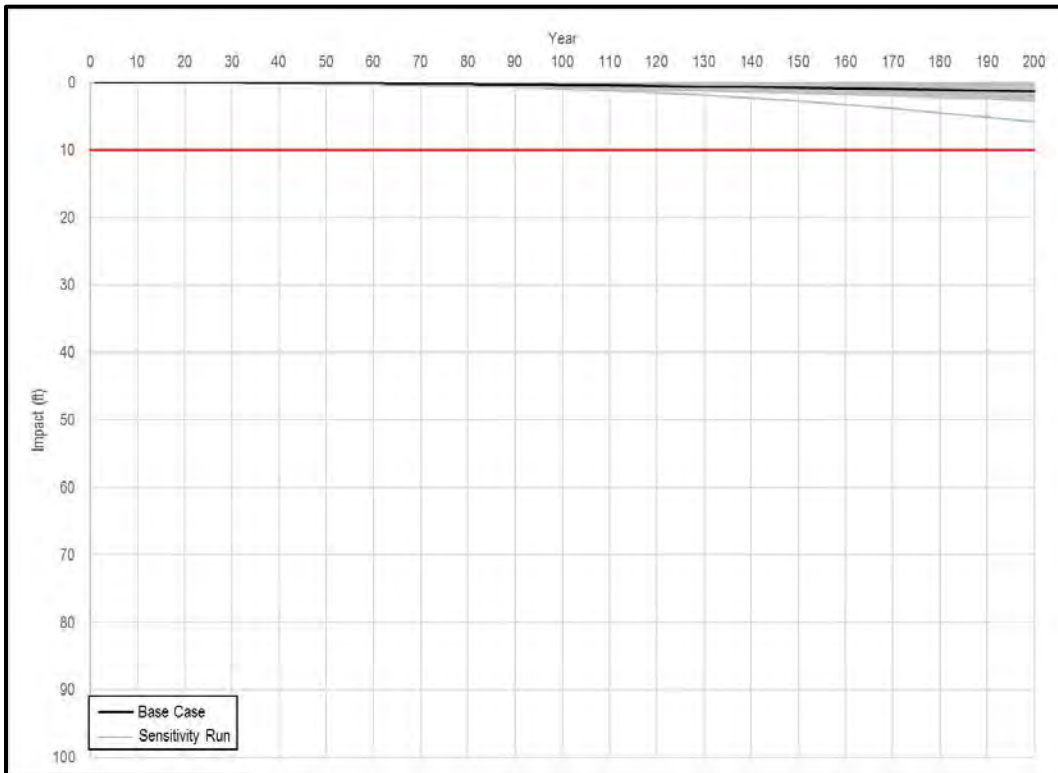


Figure L-2. Arnett Creek (from Blue Spring to confluence with Queen Creek). Specific location: AC-12.49

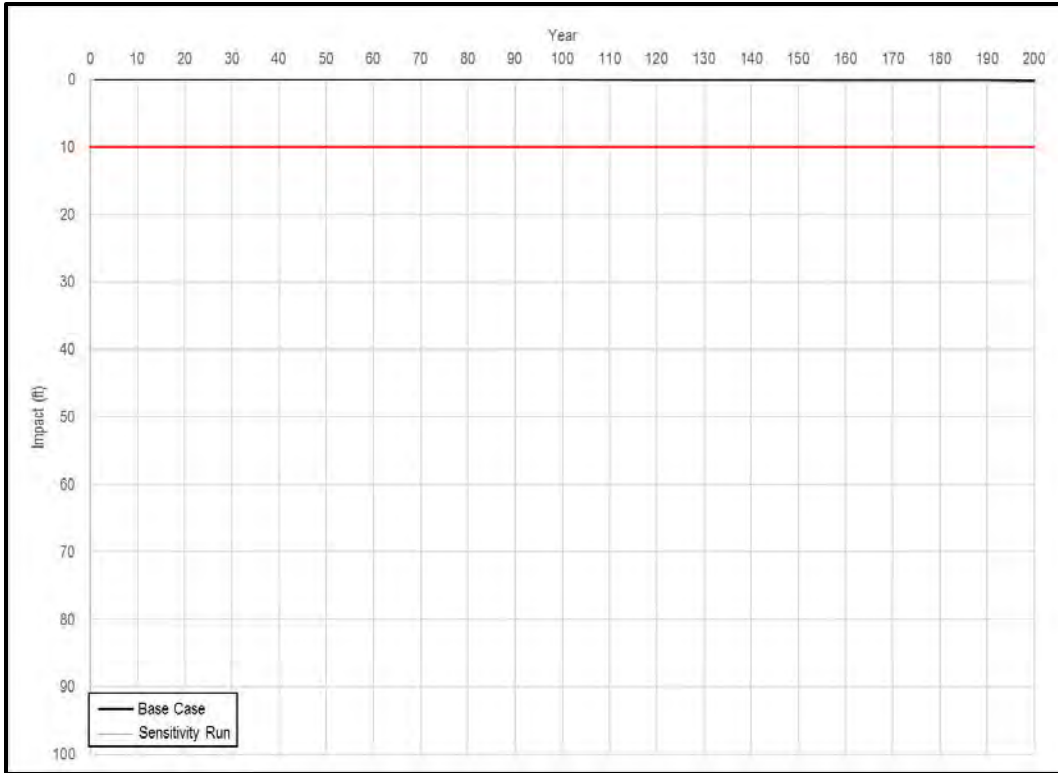


Figure L-3. Arnett Creek (from Blue Spring to confluence with Queen Creek). Specific location: AC-4.54

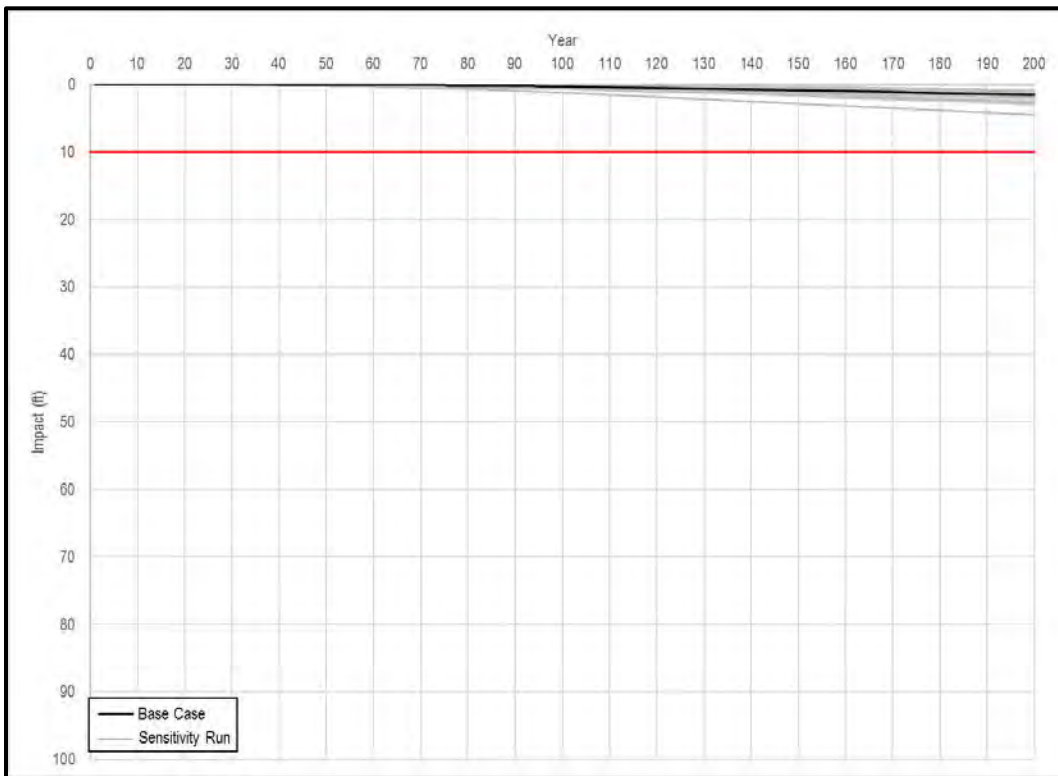


Figure L-4. Telegraph Canyon (near confluence with Arnett Creek)

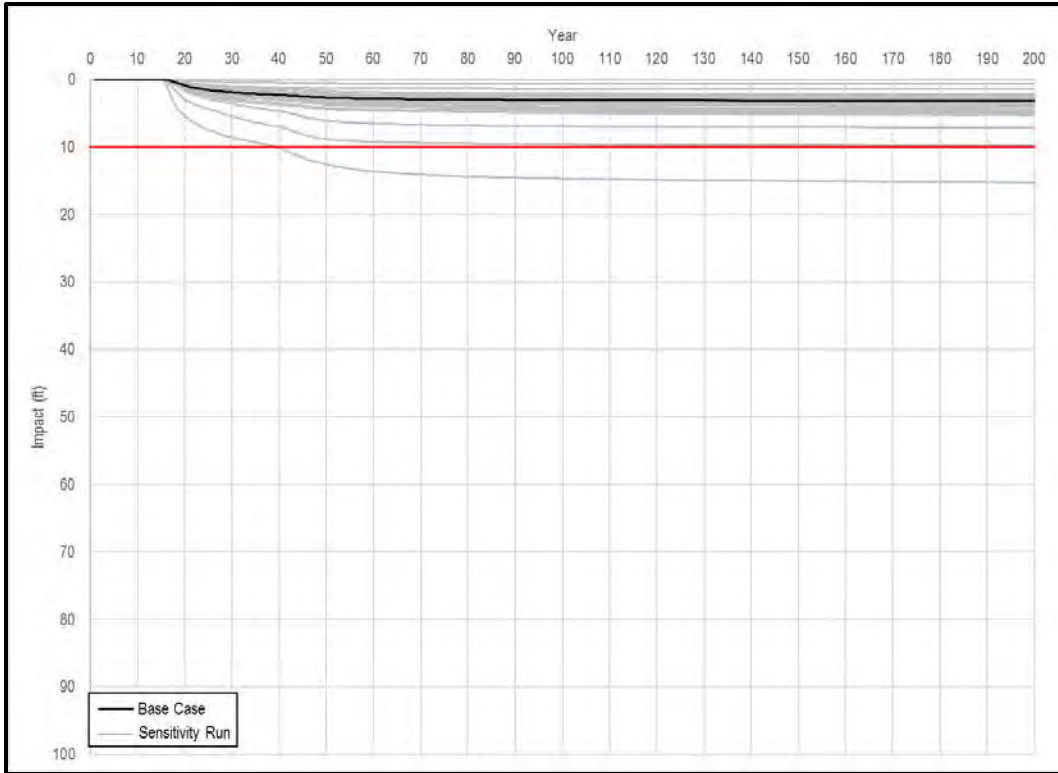


Figure L-5. Middle Devil's Canyon (from km 9.3 to km 6.1). Specific location: DC-8.8C

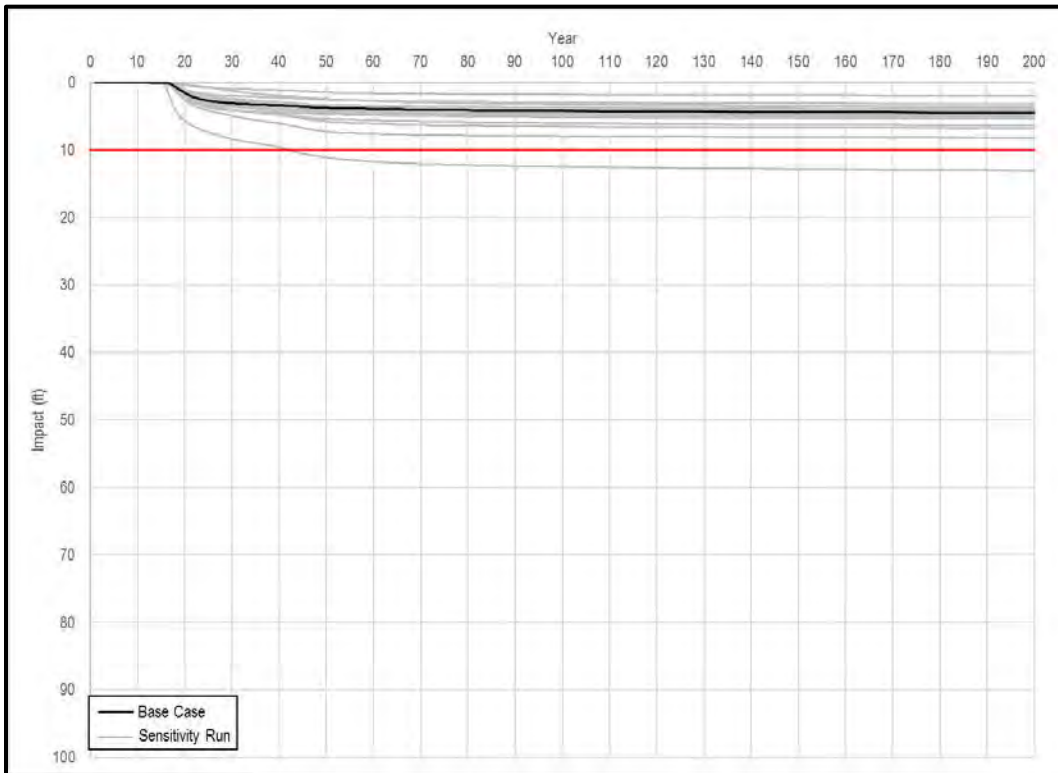


Figure L-6. Middle Devil's Canyon (from km 9.3 to km 6.1). Specific location: DC-8.2W

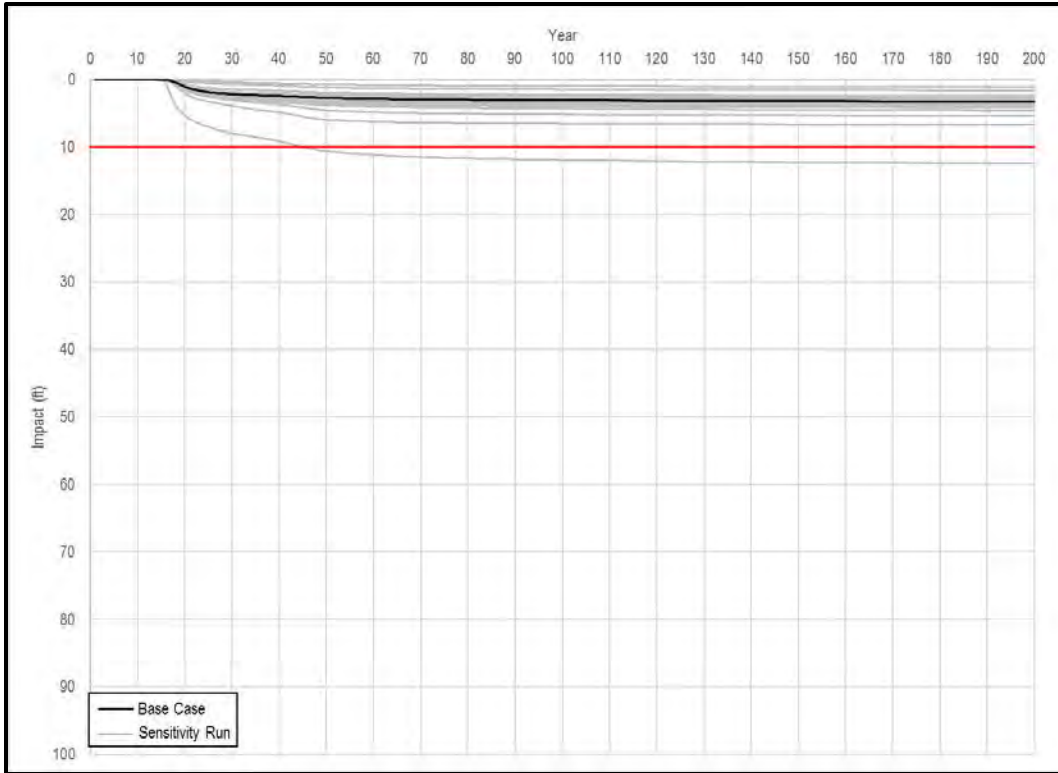


Figure L-7. Middle Devil's Canyon (from km 9.3 to km 6.1). Specific location: DC-8.1C

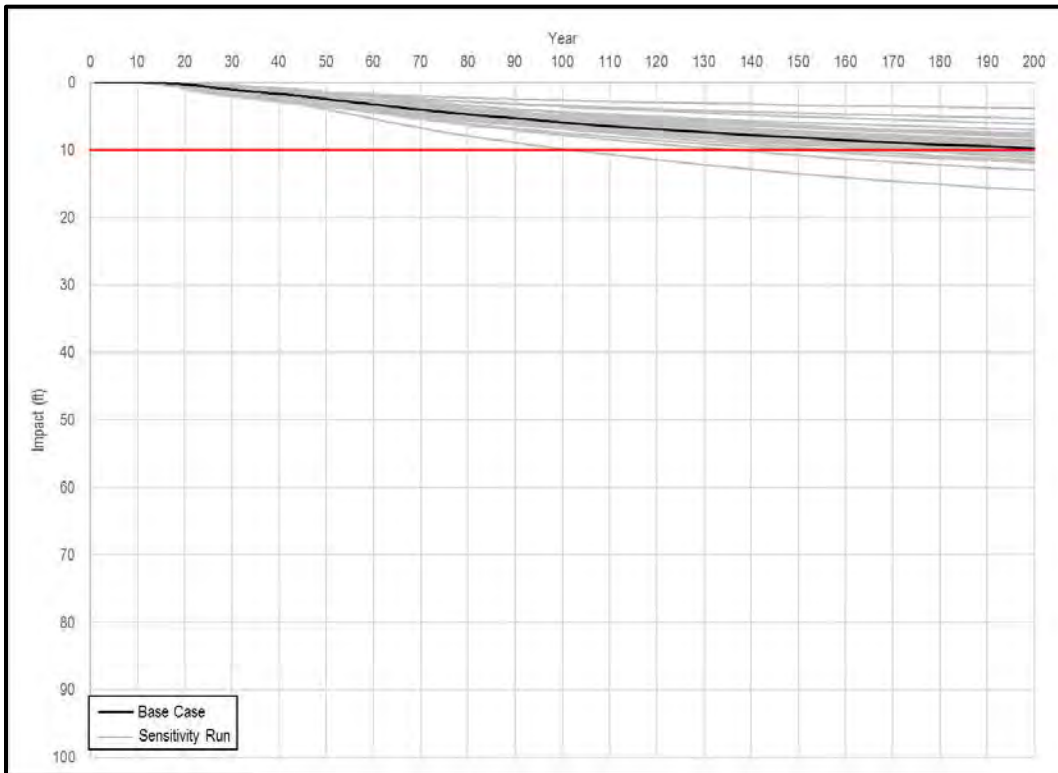


Figure L-8. Middle Devil's Canyon (from km 9.3 to km 6.1). Specific location: DC-6.6W

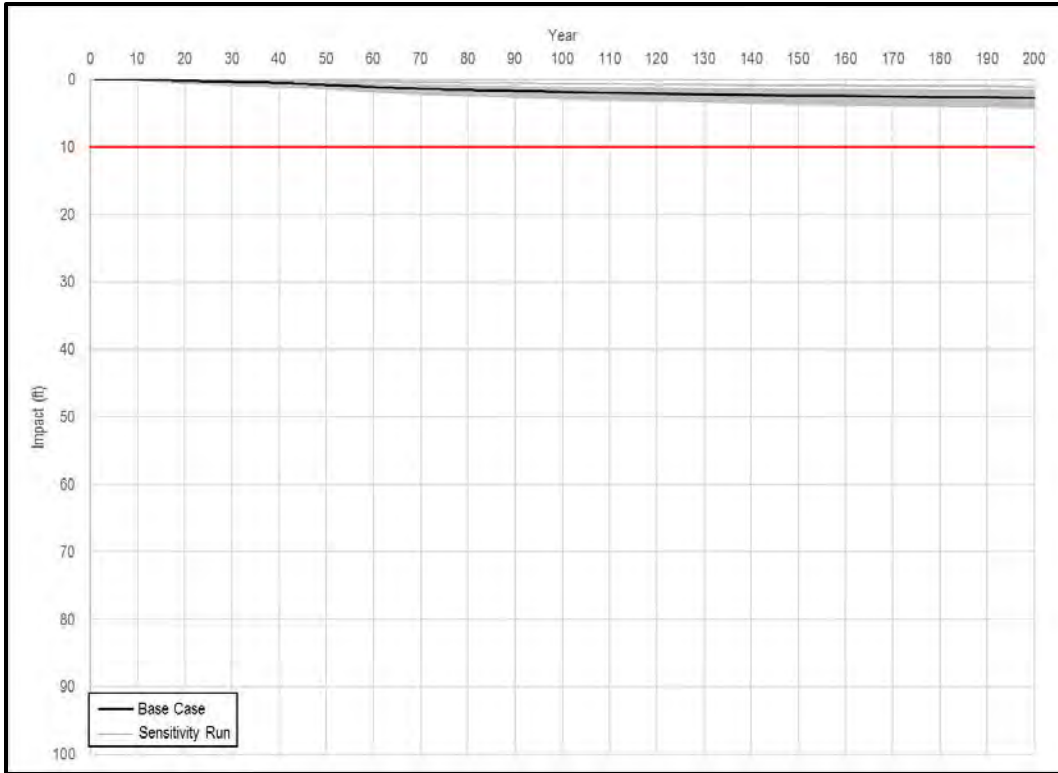


Figure L-9. Middle Devil's Canyon (from km 9.3 to km 6.1). Specific location: DC-6.1E

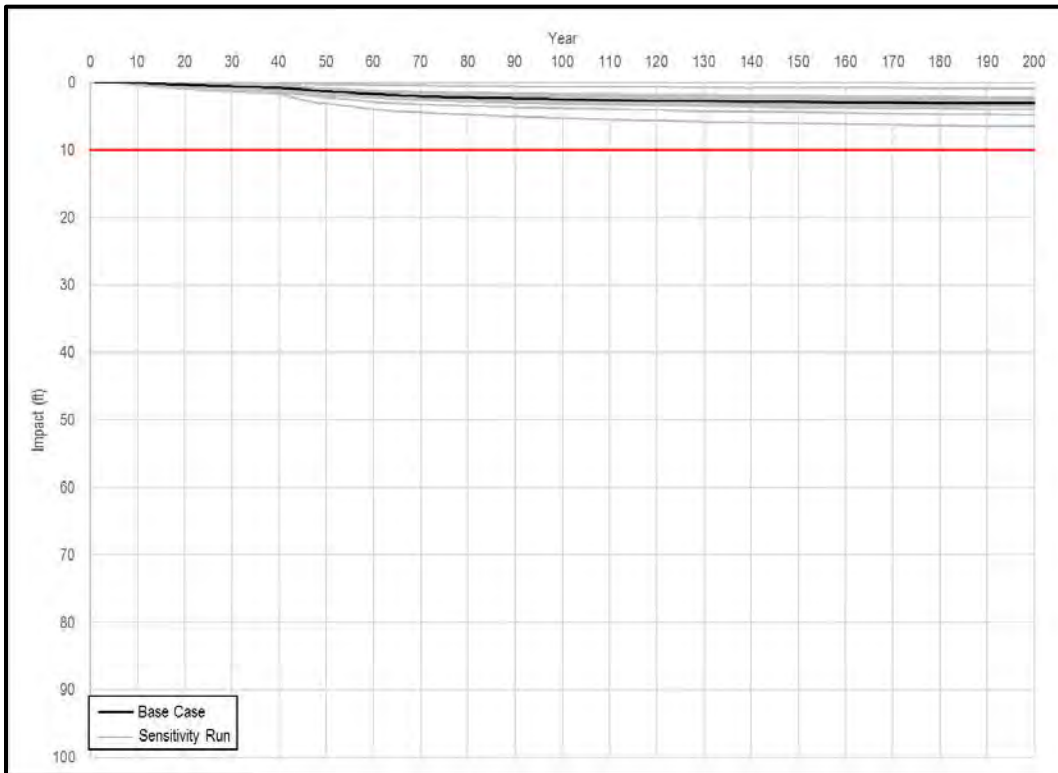


Figure L-10. Lower Devil's Canyon (from km 6.1 to confluence with Mineral Creek). Specific location: DC-5.5C

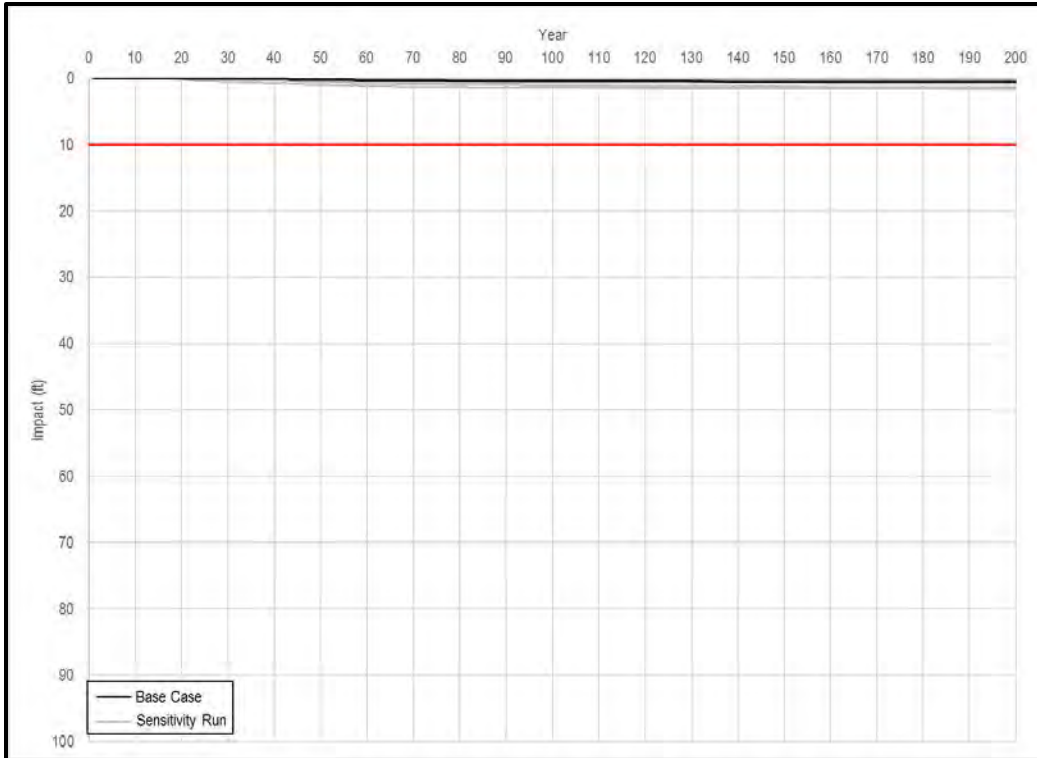


Figure L-11. Lower Devil's Canyon (from km 6.1 to confluence with Mineral Creek). Specific location: DC-4.1E

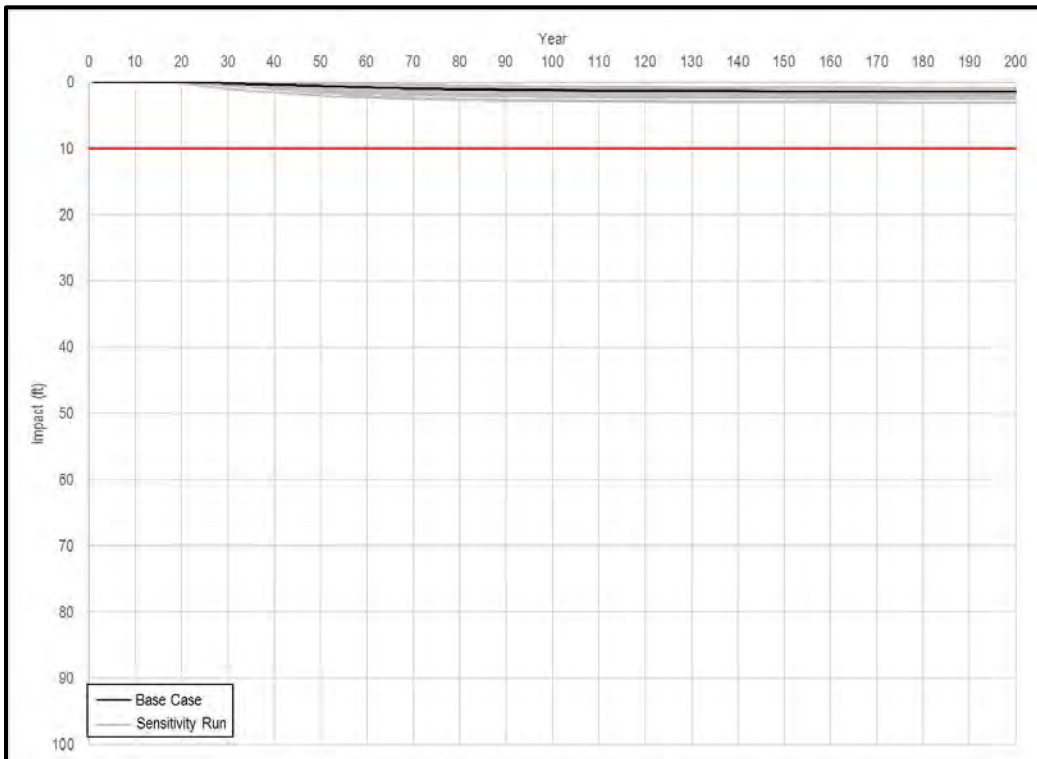


Figure L-12. Mineral Creek (from Government Springs [km 8.7] to confluence with Devil's Canyon). Specific location: MC-6.9

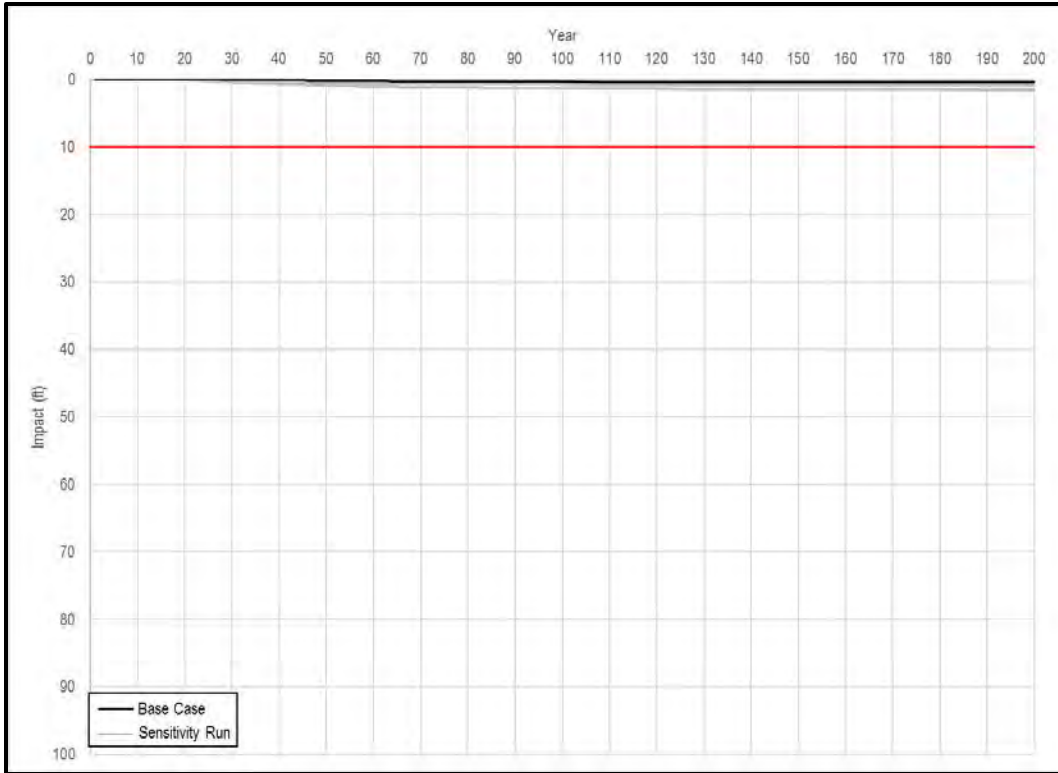


Figure L-13. Mineral Creek (from Government Springs [km 8.7] to confluence with Devil's Canyon). Specific location: Lower Mineral Creek

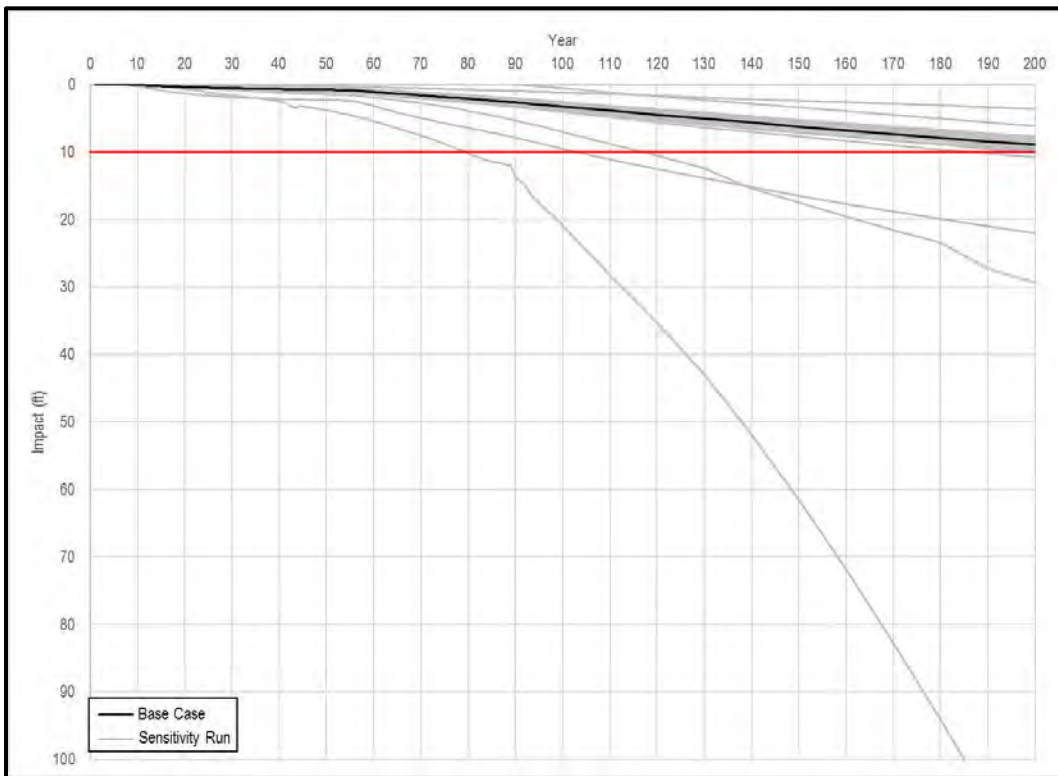


Figure L-14. Bitter Spring

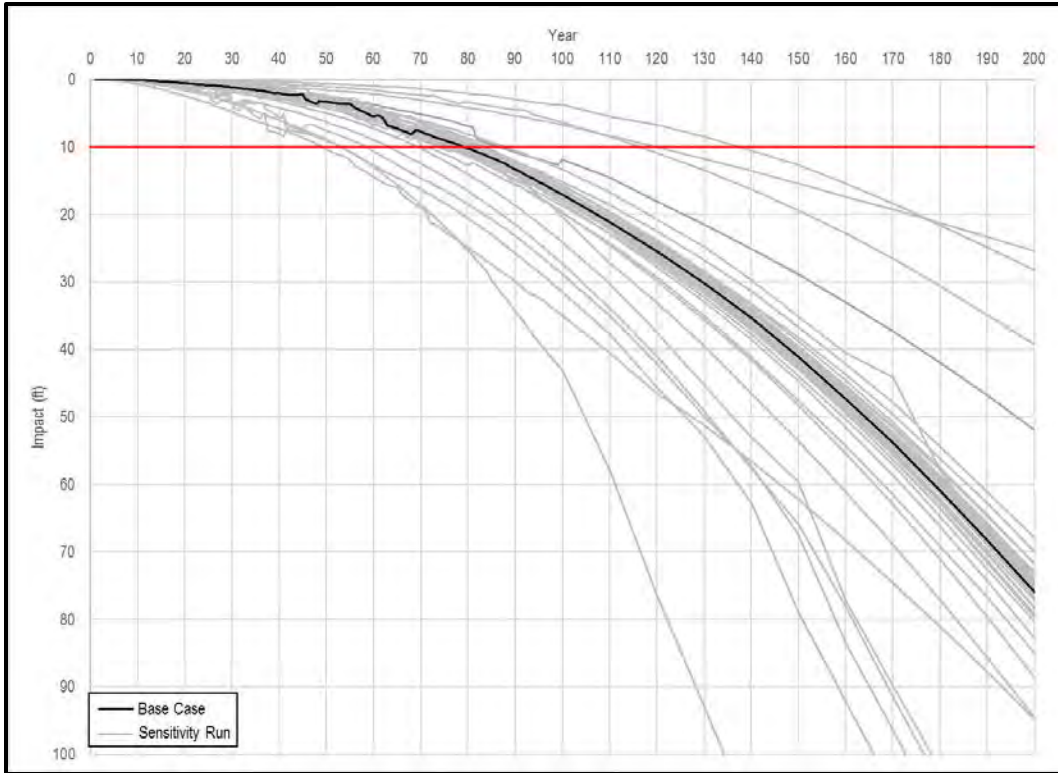


Figure L-15. Bored Spring

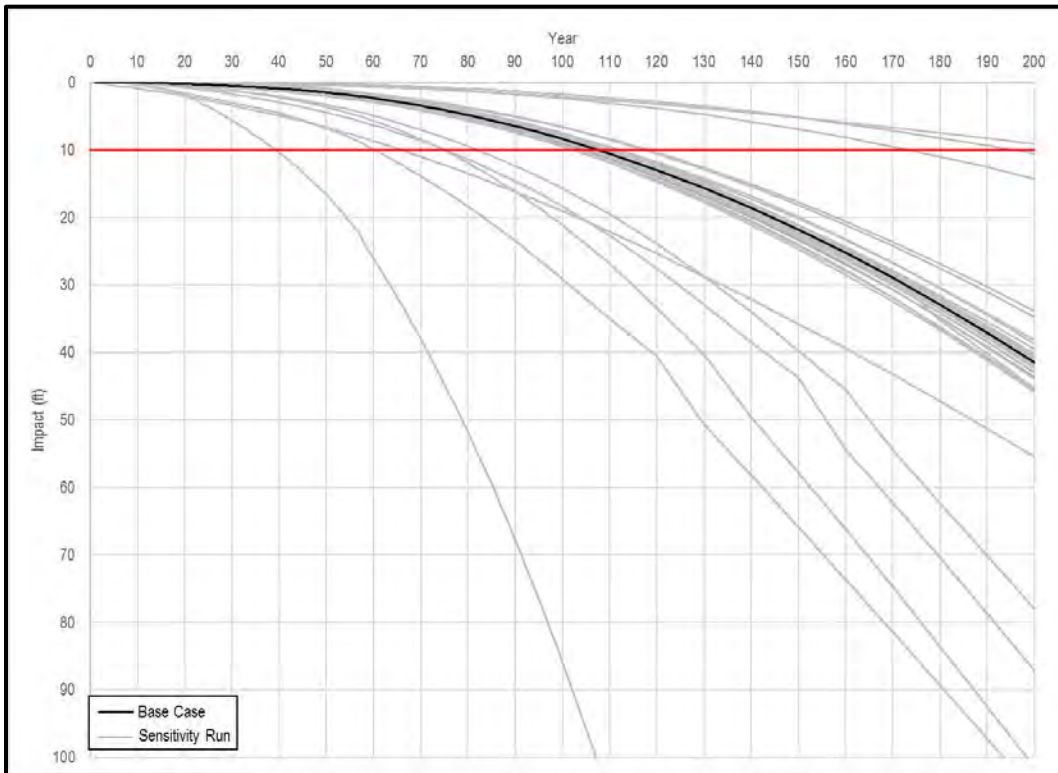


Figure L-16. Hidden Spring

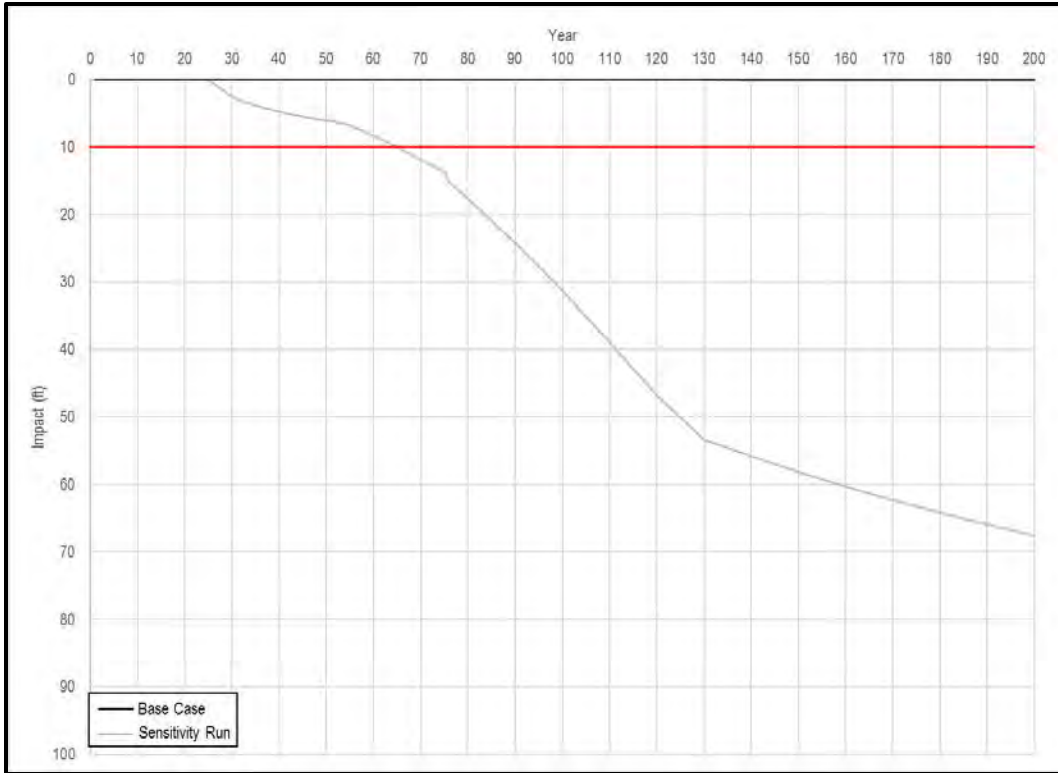


Figure L-17. Iberri Spring

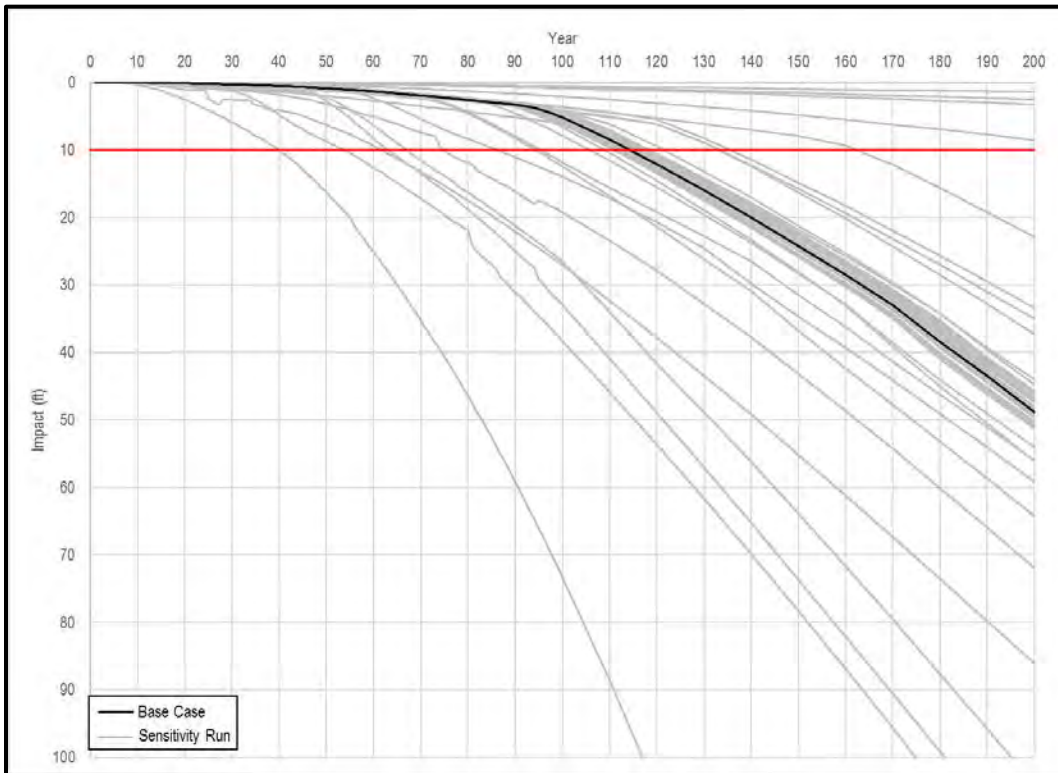


Figure L-18. Kane Spring

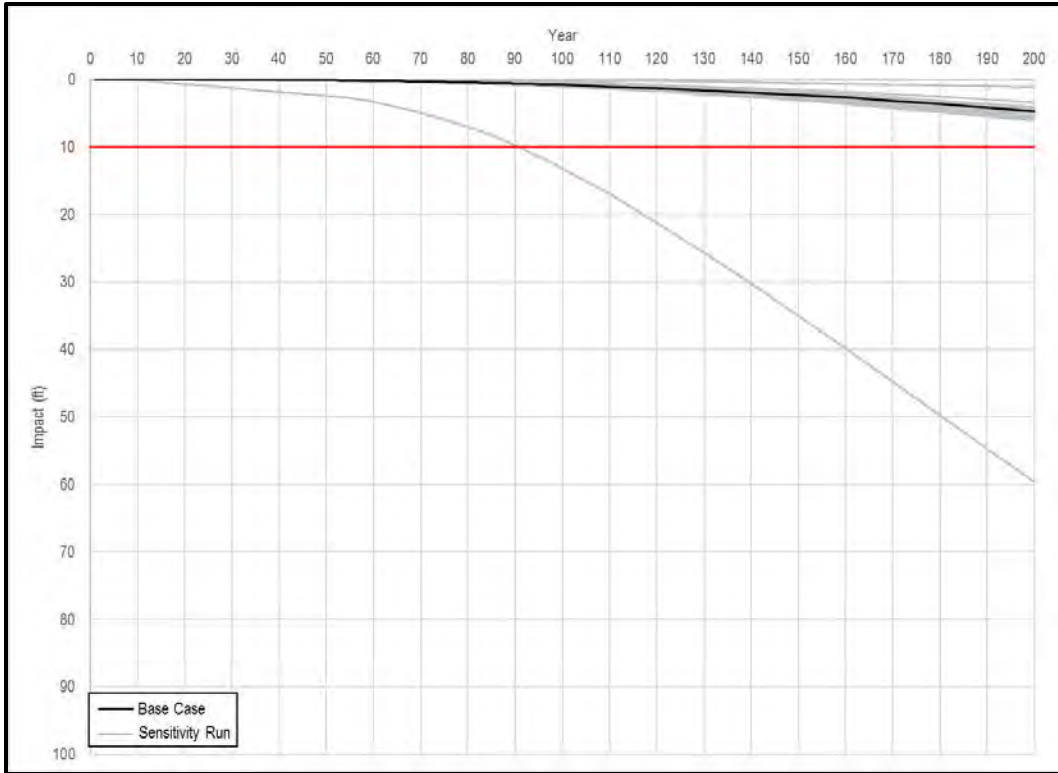


Figure L-19. McGinnel Mine Spring

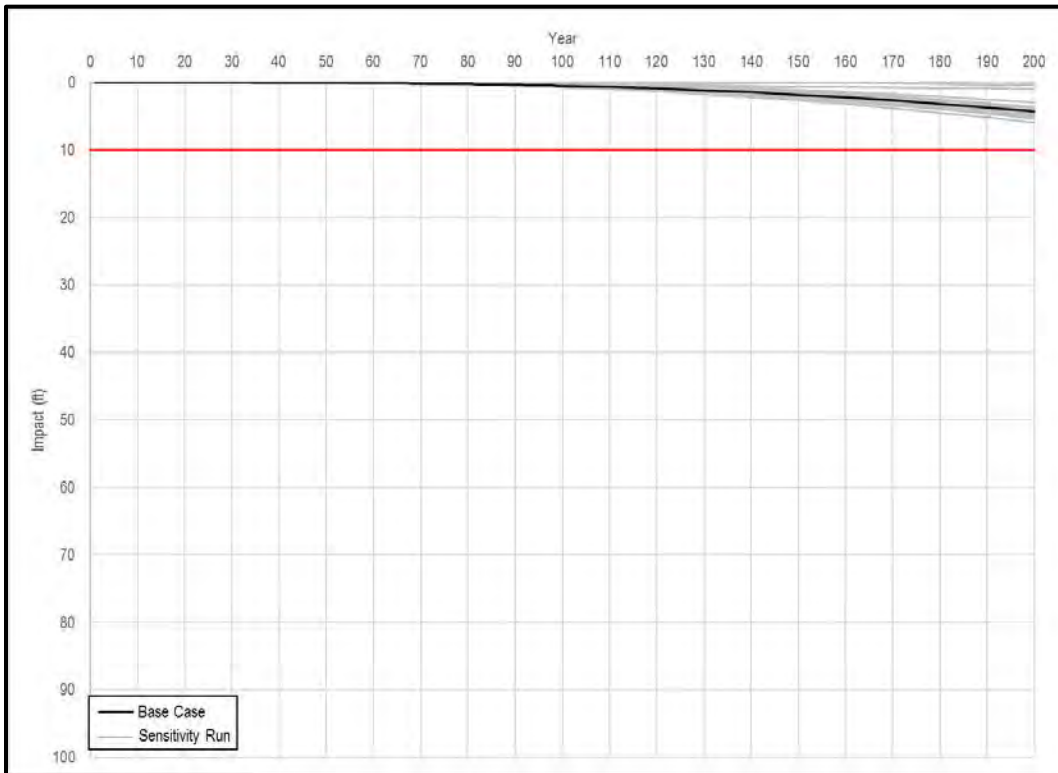


Figure L-20. McGinnel Spring

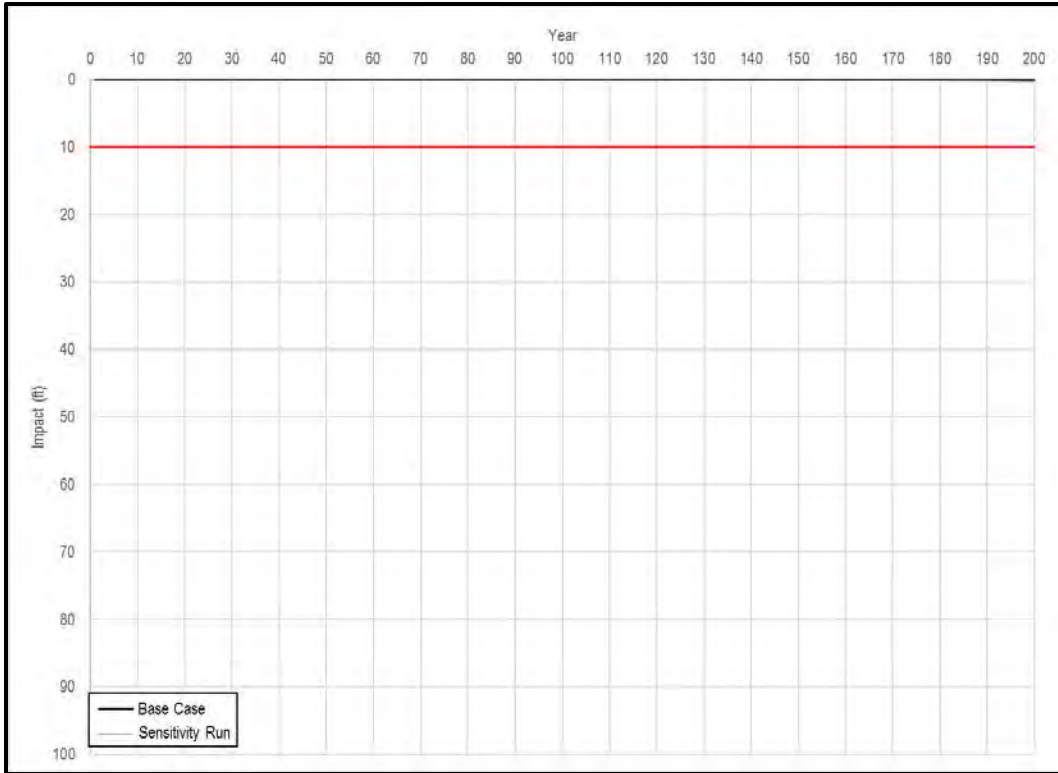


Figure L-21. No Name Spring

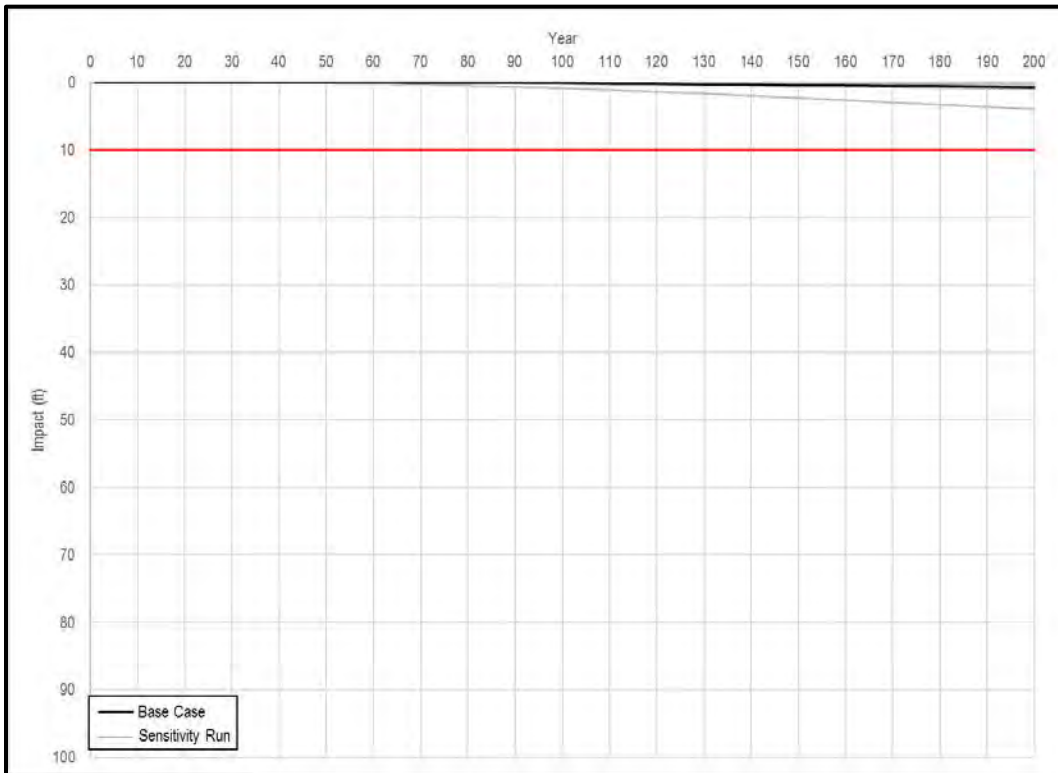


Figure L-22. Rock Horizontal Spring

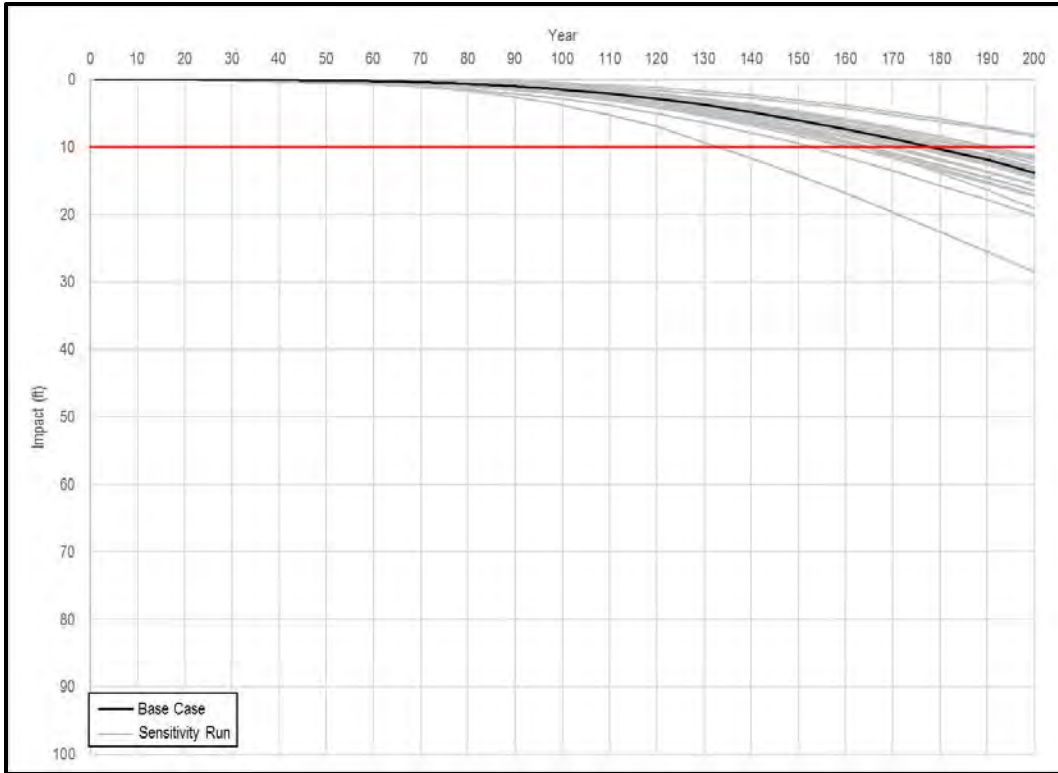


Figure L-23. Walker Spring

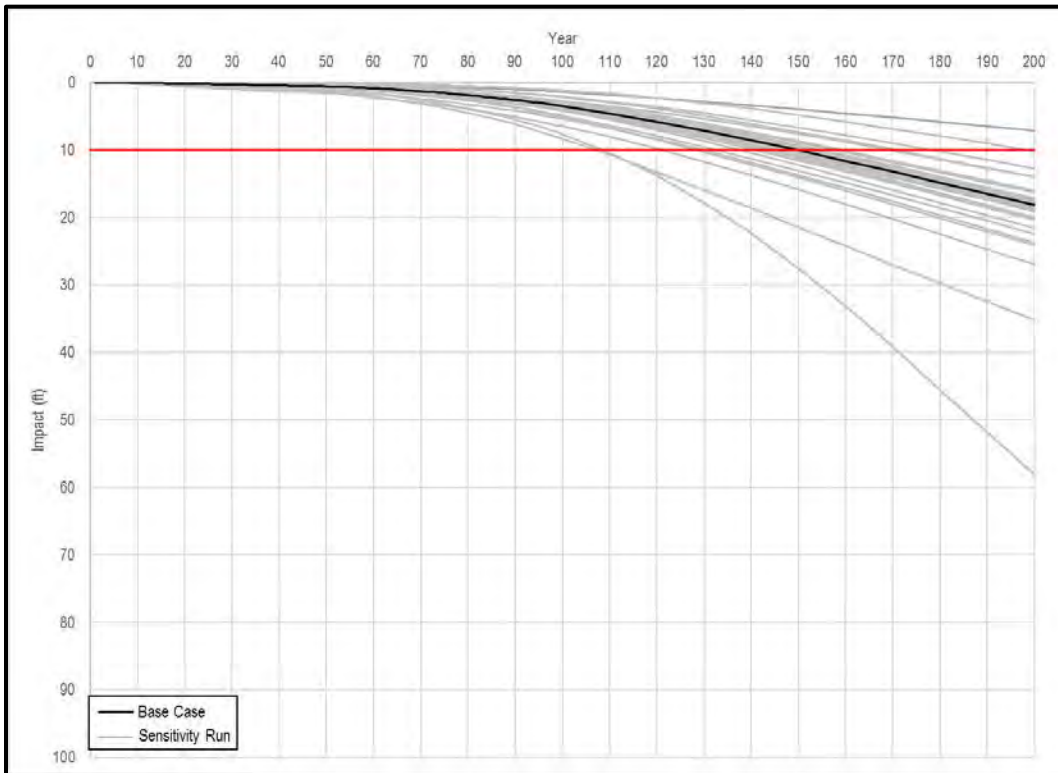


Figure L-24. DHRES-16_743 (Town of Superior)

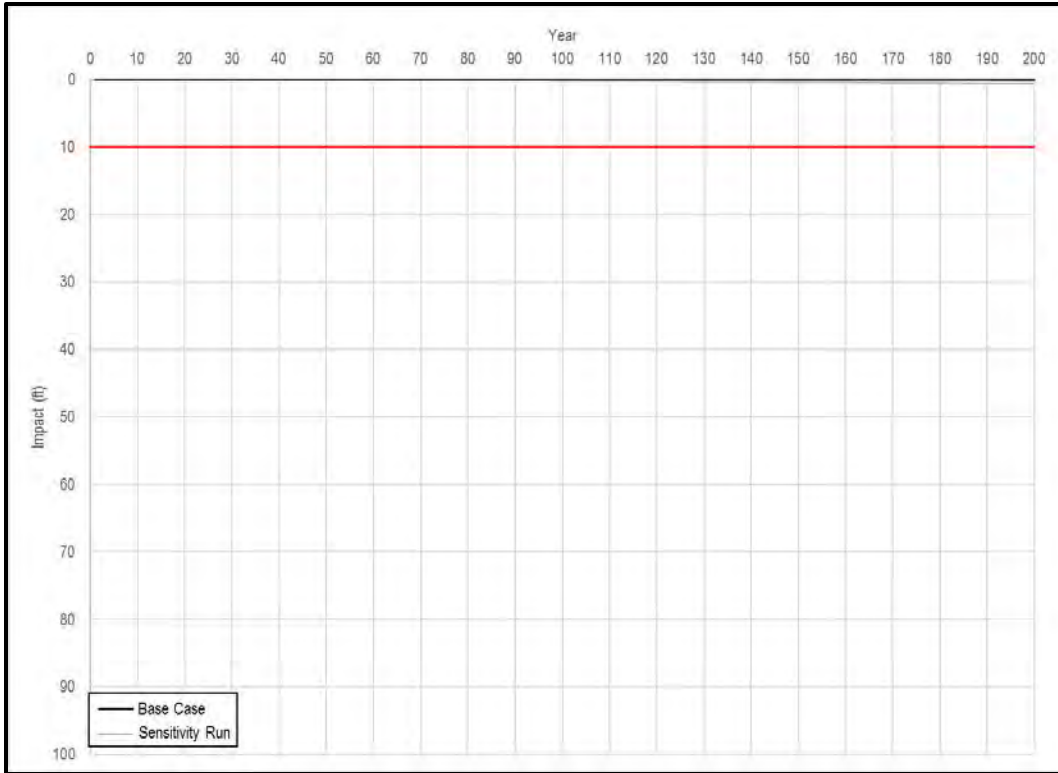


Figure L-25. Gallery Well (Boyce Thompson Arboretum)

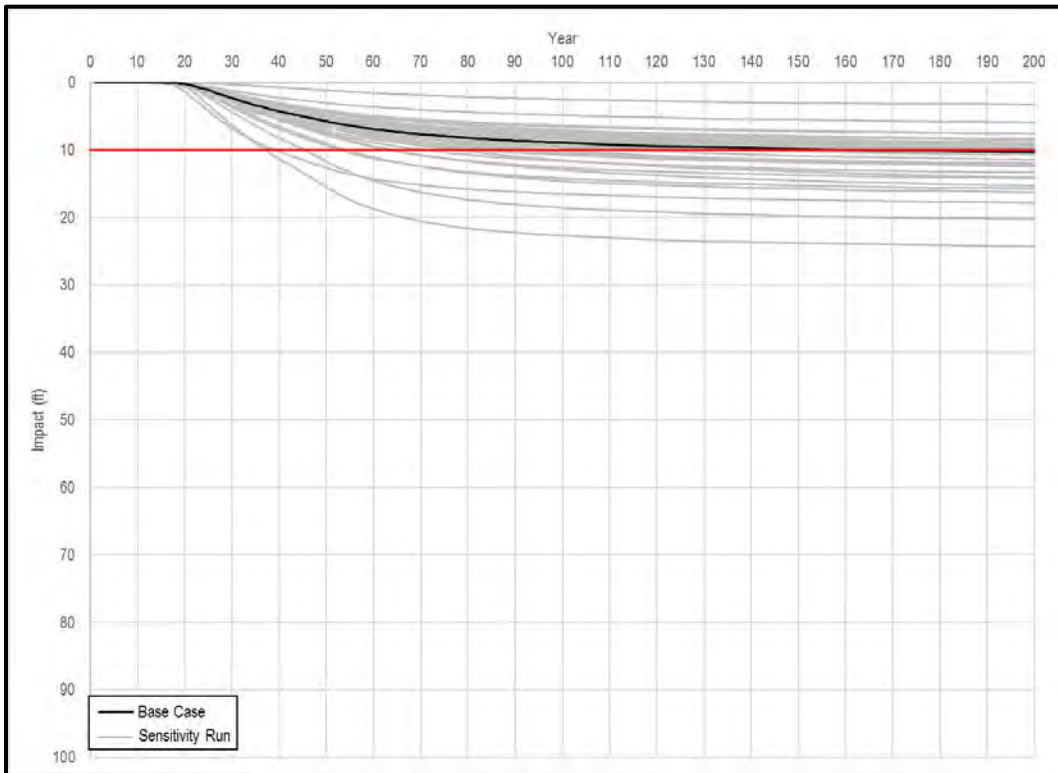


Figure L-26. HRES-06 (Top-of-the-World)