

San Carlos, Arizona

Free Maps & Directions

www.MapsGalaxy.com

Search Maps, Get Driving Directions Instantly with Free App!

Back to [San Carlos](#), [AZ housing info](#), [Gila County](#), [Arizona](#), [AZ smaller cities](#), [AZ small cities](#), [All Cities](#).



#1 Arizona ranks #1 for new company facilities and expansions in Mountain West region
— Site Selection Magazine, April 2013

We are giving away **\$1200** in prizes - enter simply by sending us your own city pictures!

[Click here for promotion details and to upload your San Carlos, Arizona photos](#)

 **68°F**
10 miles

Wind:  9 mph
Pressure: 30.20 in
Humidity: 26%

[Current weather forecast for San Carlos, AZ](#)

Gila County

Population in 2010: 4,038. Population change since 2000: +8.7%
Males: 1,986 (49.2%)
Females: 2,052 (50.8%)

Median resident age: 24.7 years
Arizona median age: 37.1 years

Zip codes: [85550](#).

Estimated median household income in 2011: \$20,644 (it was \$13,412 in 2000)

San Carlos: \$20,644
Arizona: \$46,709
Estimated per capita income in 2011: \$8,063

[San Carlos CDP income, earnings, and wages data](#)

Estimated median house or condo value in 2011: \$46,047 (it was \$25,200 in 2000)

[OSM Map](#) [General Map](#) [Google Map](#) [MSN Map](#)



Driving Directions & Maps

Job Openings

Rent & Own Your Home

Property Property Record

What's My House Worth?

AZ Professional Singles

Local Restaurants

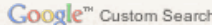
San Carlos:  \$46,047

Arizona:  \$153,800

Mean prices in 2011: All housing units: \$73,976; Detached houses: \$76,878; Mobile homes: \$56,477

Median gross rent in 2011: \$348.

[San Carlos, AZ residents, houses, and apartments details](#)

Jump to a detailed profile or search site with 

Search

Business Search - 14 Million verified businesses

Search for:

near:

Find

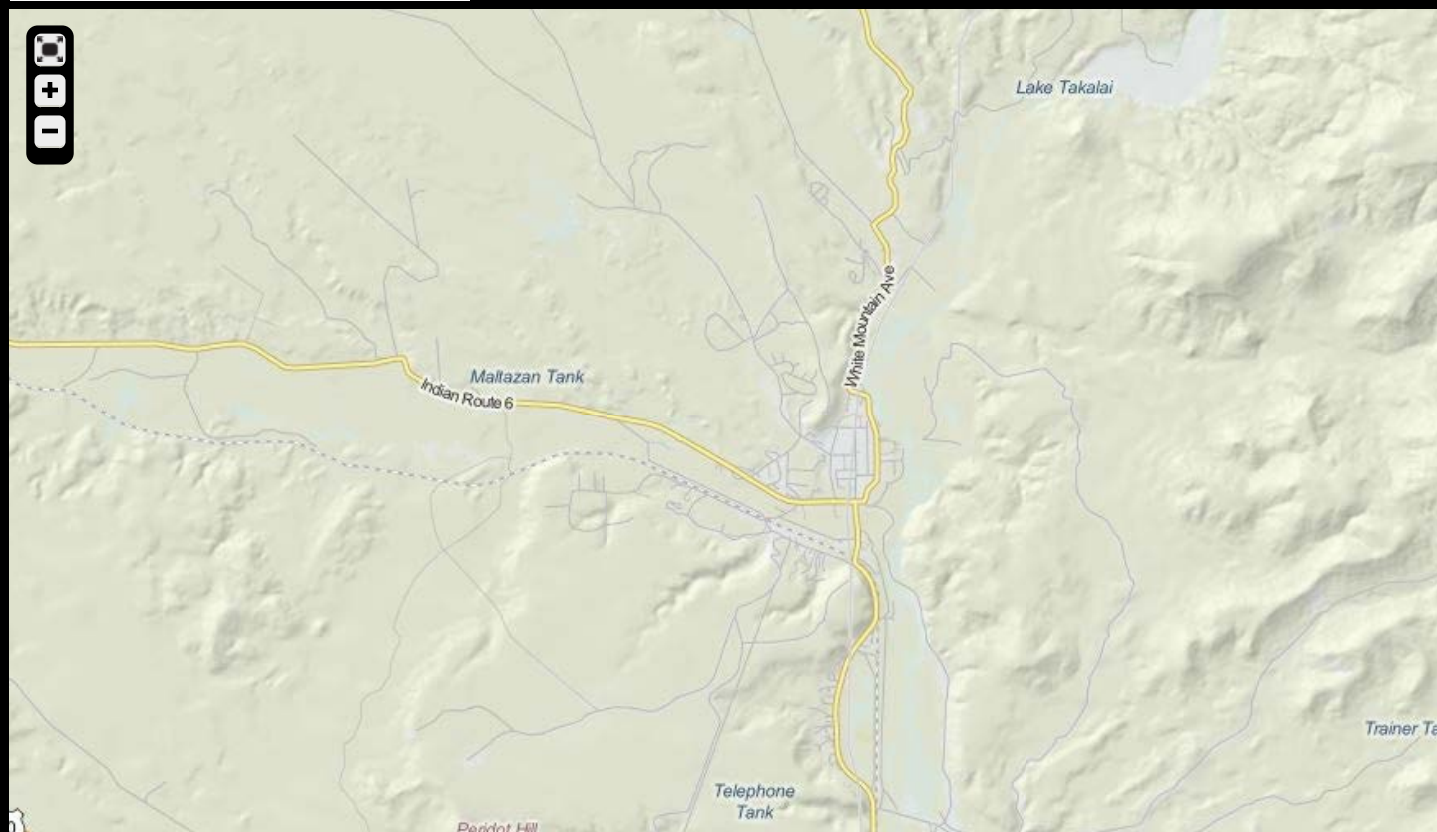
Data:

Most recent value

Options

Get link

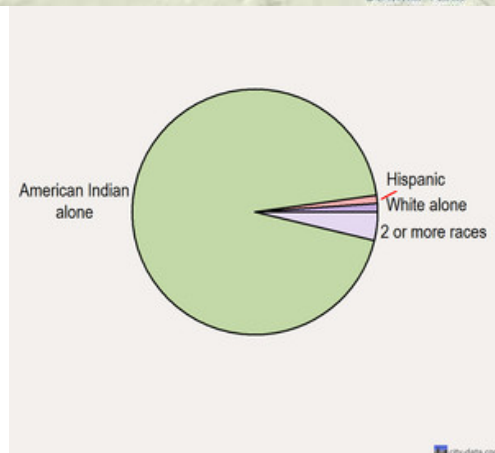
% change since 2k



Powered by Leaflet — Data, imagery and map information provided by MapQuest, OpenStreetMap and contributors. CC-BY-SA

Displaying: block groups. Zoom out and pan to view other areas

Based on 2005-2010 data



- Hispanic - 118 (2.9%)
- White alone - 62 (1.5%)
- Two or more races - 27 (0.7%)
- Black alone - 3 (0.07%)

[Races in San Carlos detailed stats: ancestries, foreign born residents, place of birth](#)

Mar. 2012 cost of living index in San Carlos: 77.2 (low, U.S. average is 100)



Recent posts about [San Carlos, Arizona on our local forum](#) with over 1,500,000 registered users. San Carlos is mentioned 189 times on our forum:

- [Things I love about Arizona.....\(Caution-LONG read\)](#) (99 replies)
- [How do you remember Phoenix? Stories from long time residents...](#) (7362 replies)
- [East Valley vs. West Valley](#) (221 replies)
- [Safe to go to Nogales, Mexico?](#) (65 replies)
- [Need info about San Carlos or Whiteriver, Arizona please](#) (12 replies)
- [Let's talk Tucson's best restaurants!](#) (85 replies)

Current Local Time: 11:15:49 AM MST (no DST) time zone

Elevation: 2626 feet

Land area: 8.83 square miles.

Population density: 457 people per square mile (low).



Home Value Estimate

Address:		Unit (optional):
City	State AZ	Zip

Recent Home Sales

Address:		
City	State AZ	Zip
Min Price (optional)	Max Price (optional)	
Prioritization:	Sale Date	Distance

For population 25 years and over in San Carlos:

- High school or higher: 70.7%
- Bachelor's degree or higher: 3.0%
- Graduate or professional degree: 0.0%
- Unemployed: 13.1%
- Mean travel time to work (commute): 17.9 minutes

For population 15 years and over in San Carlos CDP:

- Never married: 47.5%
- Now married: 32.4%
- Separated: 3.7%
- Widowed: 8.1%
- Divorced: 8.2%

21 residents are foreign born

This place: ■ 0.6%

Arizona: ■ 14.0%



According to our research of Arizona and other state lists there **were 11 registered sex offenders living in San Carlos, Arizona** as of November 11, 2013. The ratio of number of residents in San Carlos to the number of sex offenders is 344 to 1.

Median real estate property taxes paid for housing units with no mortgage in 2011: \$382 (0.6%)

Nearest city with pop. 50,000+: [North Pinal, AZ](#) (54.7 miles , pop. 59,965).


Nearest city with pop. 200,000+: [Mesa, AZ](#) (74.4 miles , pop. 396,375).

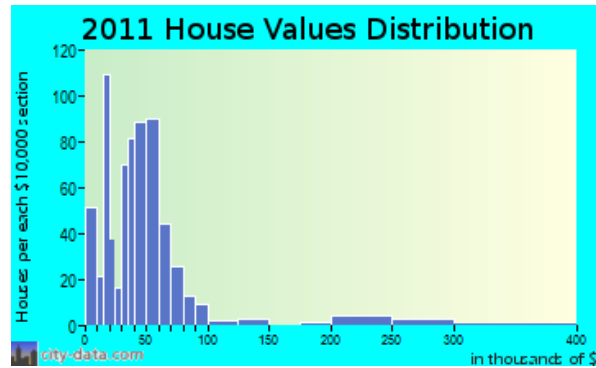
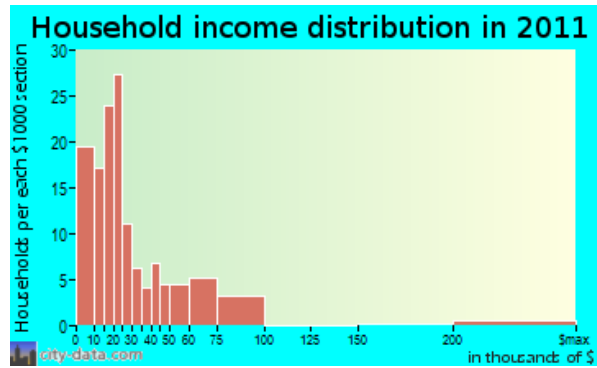
Nearest city with pop. 1,000,000+: [Phoenix, AZ](#) (94.1 miles , pop. 1,321,045).

Nearest cities: [Peridot, AZ](#) (1.8 miles , [Reservation, AZ](#) (4.2 miles , [Globe, AZ](#) (4.3 miles , [Central Heights-Midland City, AZ](#) (4.6 miles , [Claypool, AZ](#) (4.8 miles , [Miami, AZ](#) (4.9 miles , [Hayden, AZ](#) (5.5 miles , [Winkelman, AZ](#) (5.6 miles .

Latitude: 33.35 N, Longitude: 110.46 W

Area code: 928





[This place's Wikipedia profile](#)

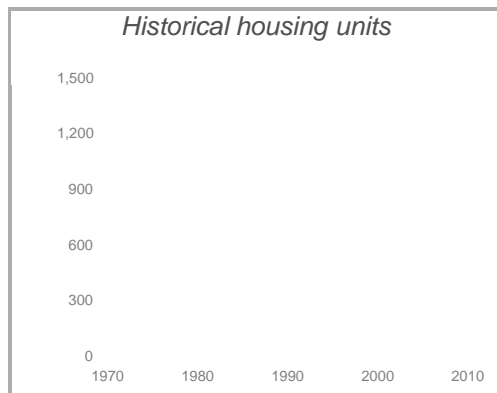
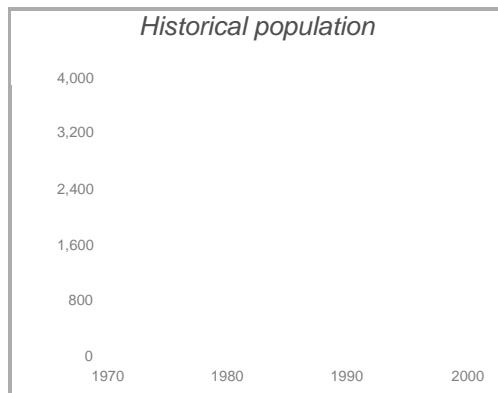
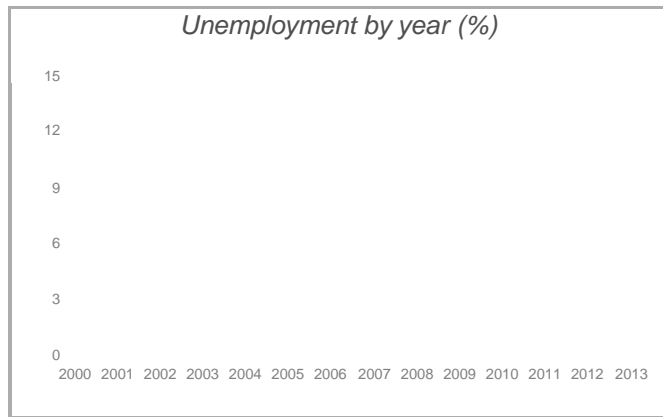
San Carlos tourist attractions:

- [Best Western Apache Gold Casino - Phoenix, AZ - Casino resort](#)

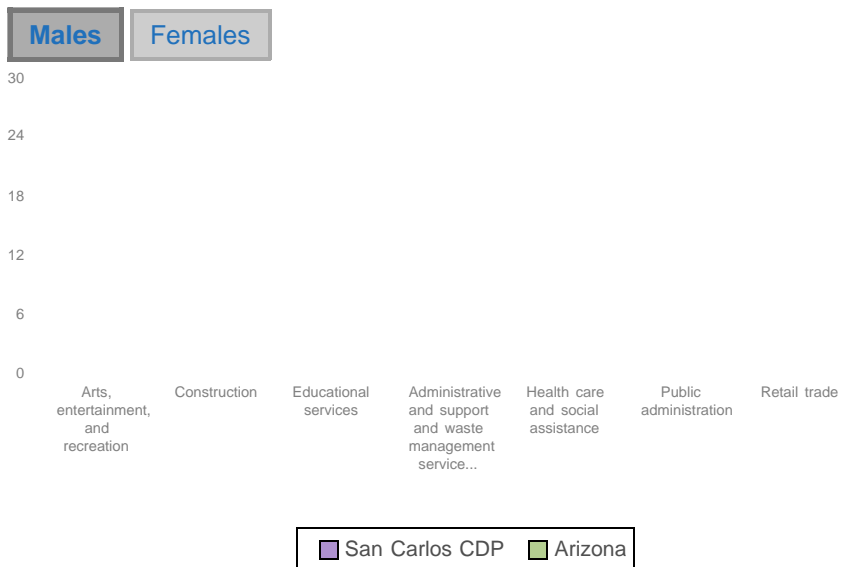
Unemployment in July 2013:

Here:  8.9%

Arizona:  8.3%



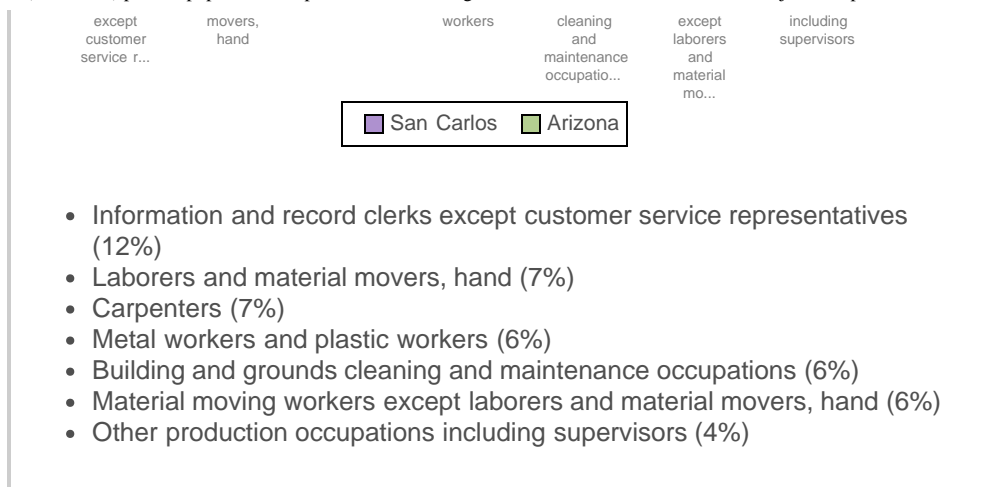
Most common industries in 2007-2011 (%)



- Arts, entertainment, and recreation (29%)
- Construction (22%)
- Educational services (18%)
- Administrative and support and waste management services (9%)
- Health care and social assistance (9%)
- Public administration (8%)
- Retail trade (3%)

Most common occupations (%)

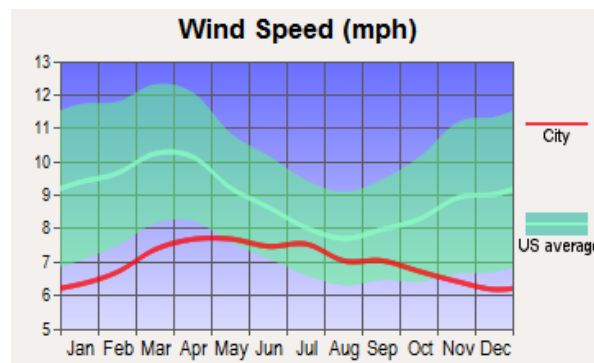
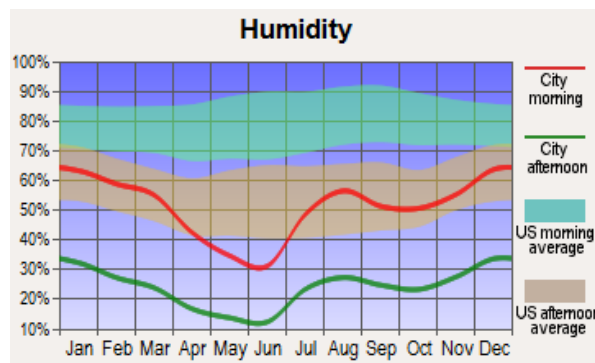
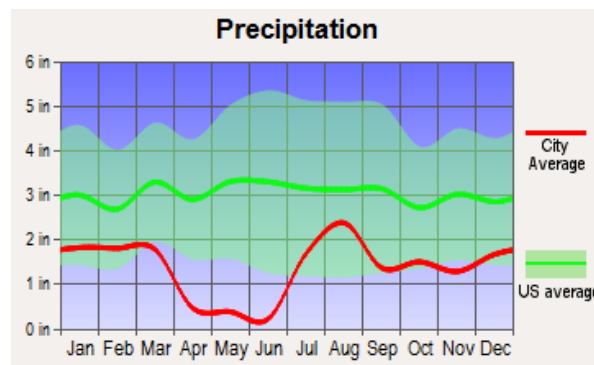
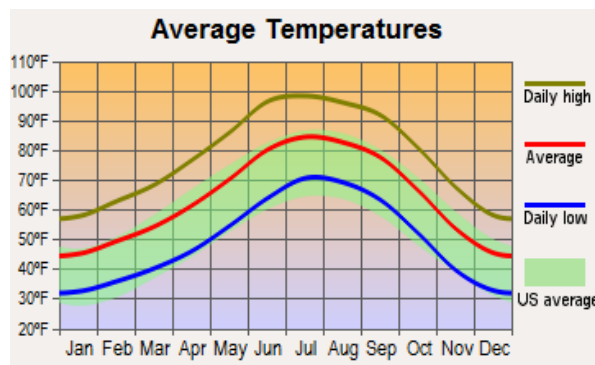


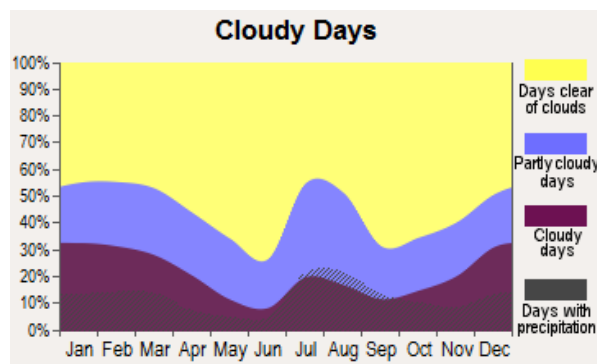
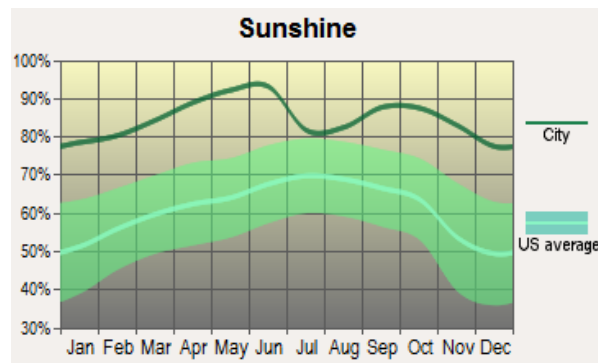
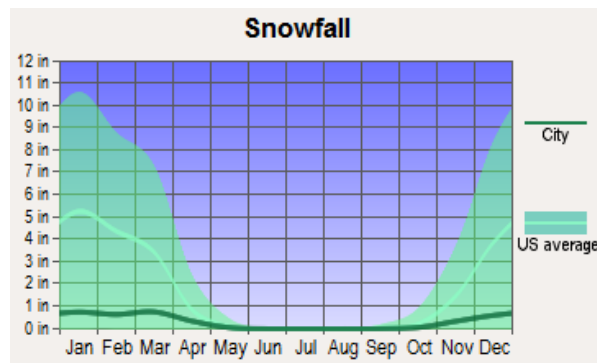


[Work and jobs in San Carlos: detailed stats about occupations, industries, unemployment, workers, commute](#)

Average climate in San Carlos, Arizona

Based on data reported by over 4,000 weather stations





[Back to the top](#)

Earthquake activity:

San Carlos-area historical earthquake activity is significantly below Arizona state average. It is 99% smaller than the overall U.S. average.

On 3/2/2005 at 11:12:57, a magnitude 5.1 (5.1 MB, 4.6 ML, Depth: 3.1 mi, Class: Moderate, Intensity: VI - VII) earthquake occurred 98.8 miles away from the city center

On 1/28/2005 at 22:37:07, a magnitude 3.9 (3.8 MW, 3.9 ML, Depth: 3.1 mi, Class: Light, Intensity: II - III) earthquake occurred 98.9 miles away from San Carlos center

On 2/8/2005 at 09:41:50, a magnitude 3.6 (3.6 ML, Depth: 3.1 mi) earthquake occurred 97.8 miles away from the city center

On 9/8/2007 at 07:15:40, a magnitude 3.6 (3.6 MW, 3.5 ML, Depth: 3.1 mi) earthquake occurred 98.0 miles away from the city center

On 7/1/2005 at 17:41:06, a magnitude 3.4 (3.4 ML, Depth: 3.1 mi) earthquake occurred 92.6 miles away from San Carlos center

On 7/1/2005 at 06:34:24, a magnitude 3.2 (3.2 ML, Depth: 3.1 mi) earthquake occurred 96.8 miles away from the city center

Magnitude types: body-wave magnitude (MB), local magnitude (ML), moment magnitude (MW)

Natural disasters:

The number of natural disasters in Gila County (18) is greater than the US average (12).

Major Disasters (Presidential) Declared: 12

Emergencies Declared: 1

Causes of natural disasters: Floods: 10, Storms: 9, Fires: 6, Heavy Rain: 1, Tornado: 1, Flash Flood: 1, Hurricane: 1, Winter Storm: 1 (Note: Some incidents

may be assigned to more than one category).

Hospital/medical center in San Carlos:

- [PHS INDIAN HOSPITAL-SAN CARLOS](#) (Acute Care Hospitals, Government - Federal, provides emergency services, PO BOX 208)

[Political contributions by individuals in San Carlos, AZ](#)

Airports located in San Carlos:

- [San Carlos Airport](#) (Runways: 1)

Colleges/universities with over 2000 students nearest to San Carlos:

- Eastern Arizona College (about 54 miles; Thatcher, AZ; Full-time enrollment: 2,285)
- Chandler/Gilbert Community College (about 78 miles; Chandler, AZ; FT enrollment: 3,924)
- Mesa Community College (about 82 miles; Mesa, AZ; FT enrollment: 8,853)
- University of Phoenix-Southern Arizona Campus (about 82 miles; Tucson, AZ; FT enrollment: 2,465)
- University of Arizona (about 83 miles; Tucson, AZ; FT enrollment: 33,106)
- Scottsdale Community College (about 84 miles; Scottsdale, AZ; FT enrollment: 3,748)
- Pima Community College (about 84 miles; Tucson, AZ; FT enrollment: 11,708)

Public elementary/middle schools in San Carlos:

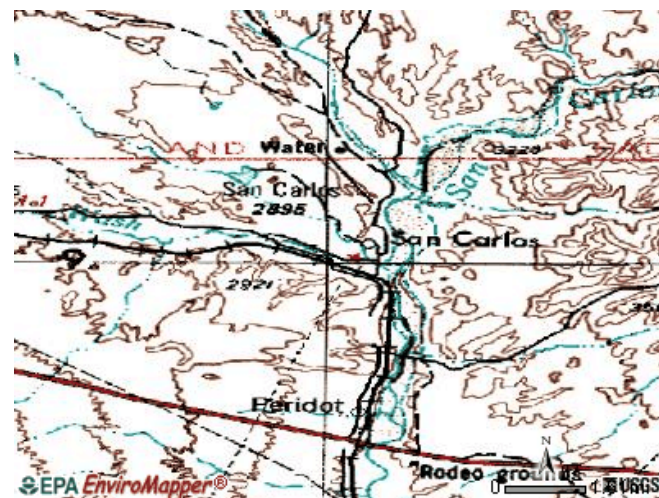
- [Rice School](#) (Students: 506; Location: PO BOX 207; Grades: PS-3)
- [San Carlos High School](#) (Students: 322; Location: P.O. BOX 207; Grades: 9-10)
- [San Carlos Intermediate](#) (Students: 283; Location: P.O. BOX 207; Grades: 4-6)
- [San Carlos Junior High School](#) (Students: 175; Location: P.O. BOX 207; Grades: 7-8)
- [San Carlos Unified School District #20 Alternative Center](#) (Students: 56; Location: P.O. BOX 207; Grades: 9-10)

Private elementary/middle school in San Carlos:

- ST CHARLES SCHOOL (Students: 122; Location: 355 SAN CARLOS AVE; Grades: KG - 6)

Library in San Carlos:

- SAN CARLOS PUBLIC LIBRARY (Operating income: \$62,400; Location: 89 SAN CARLOS AVE.; 6,970 books; 140 audio materials; 396 video materials; 6 local licensed databases; 39 state licensed databases; 32 print serial subscriptions)



Notable locations in San Carlos: San Carlos Apache Police Department (A), San Carlos Indian Agency (B), San Carlos Police Station (C). [Display/hide their locations on the map](#)

Reservoirs: Maltazan Tank (A), Telephone Tank (B). [Display/hide their locations on the map](#)

Streams, rivers, and creeks: Hackberry Creek (A), Gilson Wash (B), Sevenmile Wash (C).

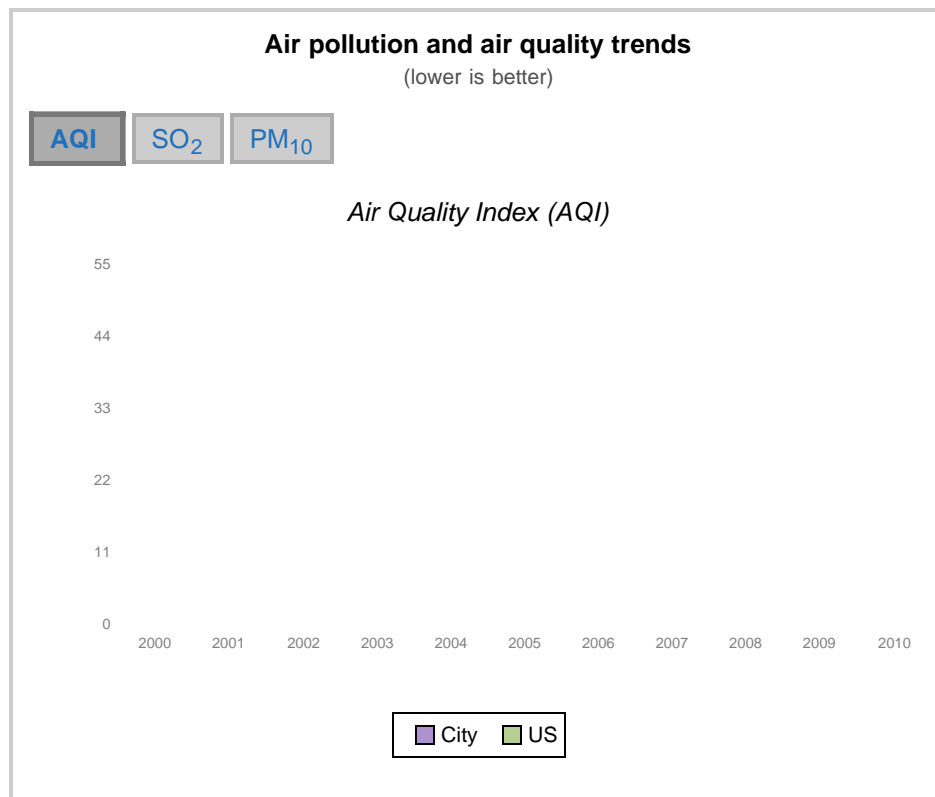


[Display/hide their locations on the map](#)

Hotel: Best Western Apache Gold Hotel (PO Box 1210).

[Click to draw/clear place borders](#)

Gila County has a predicted average indoor radon screening level between 2 and 4 pCi/L (pico curies per liter) - **Moderate Potential**



Air Quality Index (AQI) level in 2010 was 14.7. This is significantly better than average.

City:  14.7

U.S.:  32.0

Sulfur Dioxide (SO₂) [ppb] level in 2010 was 4.64. This is significantly worse than average. Closest monitor was 21.2 miles away from the city center.

City:  4.64

U.S.:  2.43

Particulate Matter (PM₁₀) [μm^3] level in 2010 was 15.9. This is better than average. Closest monitor was 21.6 miles away from the city center.

City:  15.9

U.S.:  22.1

Percentage of residents living in poverty in 2011: 52.4%

(20.0% for White Non-Hispanic residents, 0.0% for Hispanic or Latino residents, 55.2% for American Indian residents, 0.0% for two or more races residents)

Average household size:

This place:  4.4 people

Arizona:  2.6 people

Percentage of family households:

This place:  82.9%

Whole state:  66.2%

Percentage of households with unmarried partners:

This place:  11.2%

Whole state:  7.8%

Likely homosexual households (counted as self-reported same-sex unmarried-partner households)

- Lesbian couples: 0.8% of all households
- Gay men: 0.5% of all households

[Detailed information about poverty and poor residents in San Carlos, AZ](#)

People in group quarters in San Carlos in 2000:

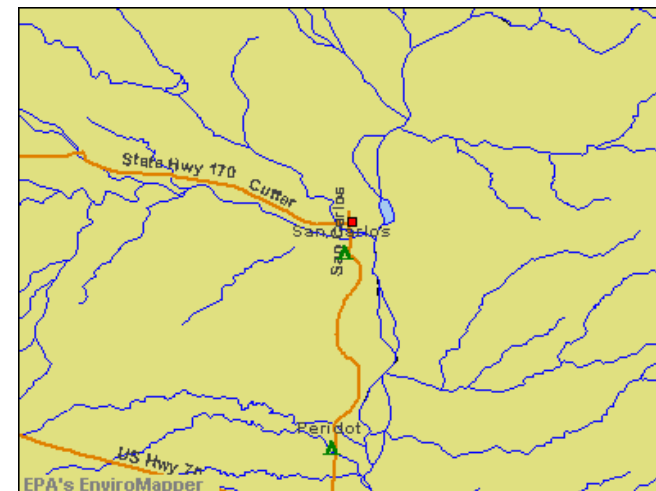
- 19 people in other nonhousehold living situations
- 9 people in other noninstitutional group quarters
- 2 people in hospitals/wards and hospices for chronically ill
- 2 people in other hospitals or wards for chronically ill

San Carlos compared to Arizona state average:

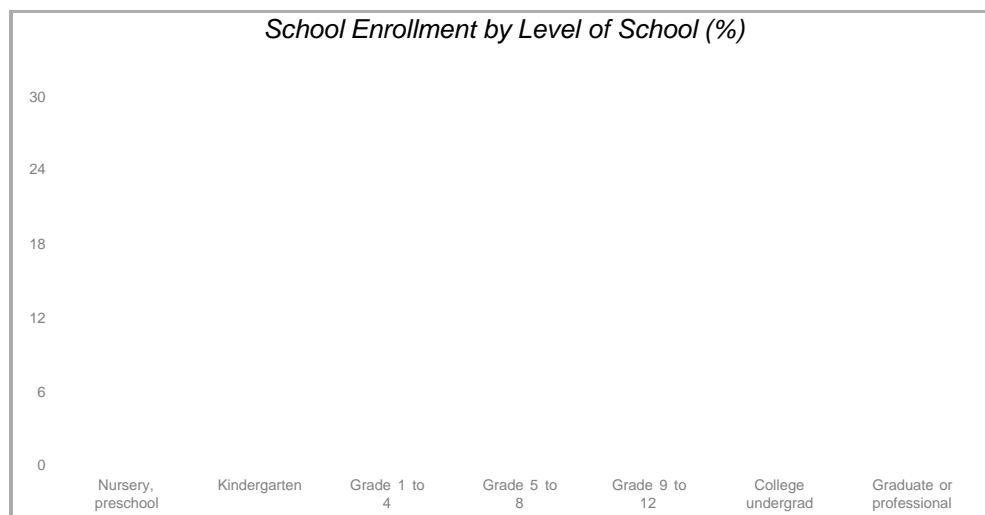
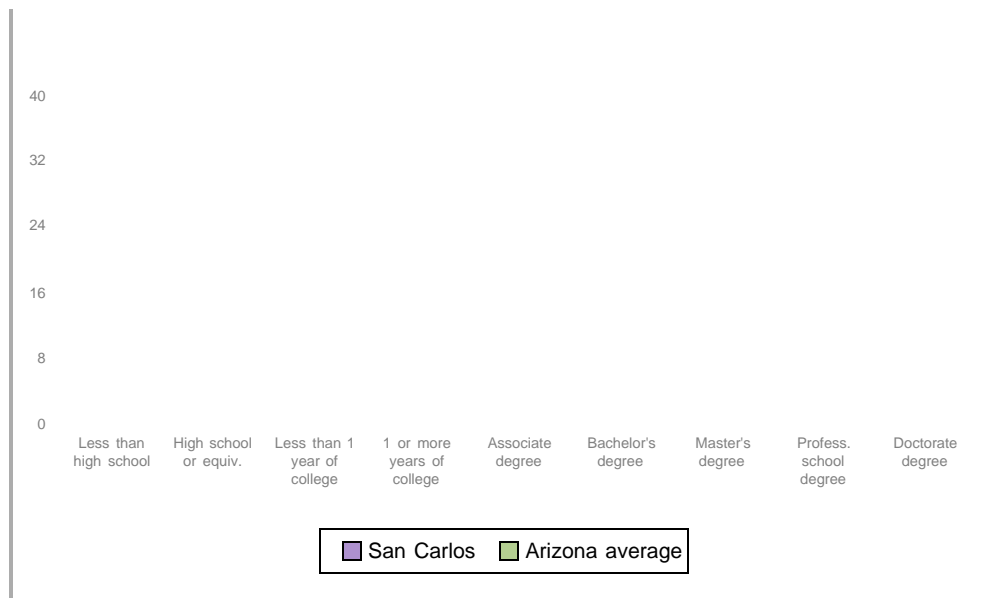
- Median household income significantly below state average.
- Median house value significantly below state average.
- Black race population percentage significantly below state average.
- Hispanic race population percentage significantly below state average.
- Median age significantly below state average.
- Foreign-born population percentage significantly below state average.
- Length of stay since moving in significantly above state average.
- Number of rooms per house below state average.
- Percentage of population with a bachelor's degree or higher significantly below state average.

[Back to the top](#)

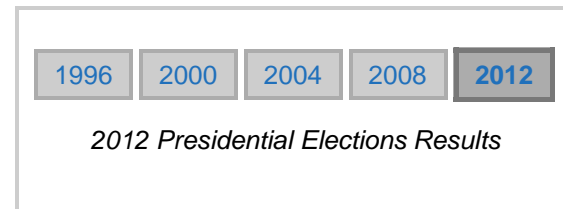
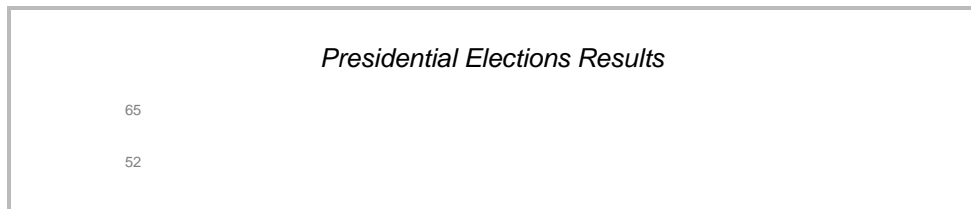
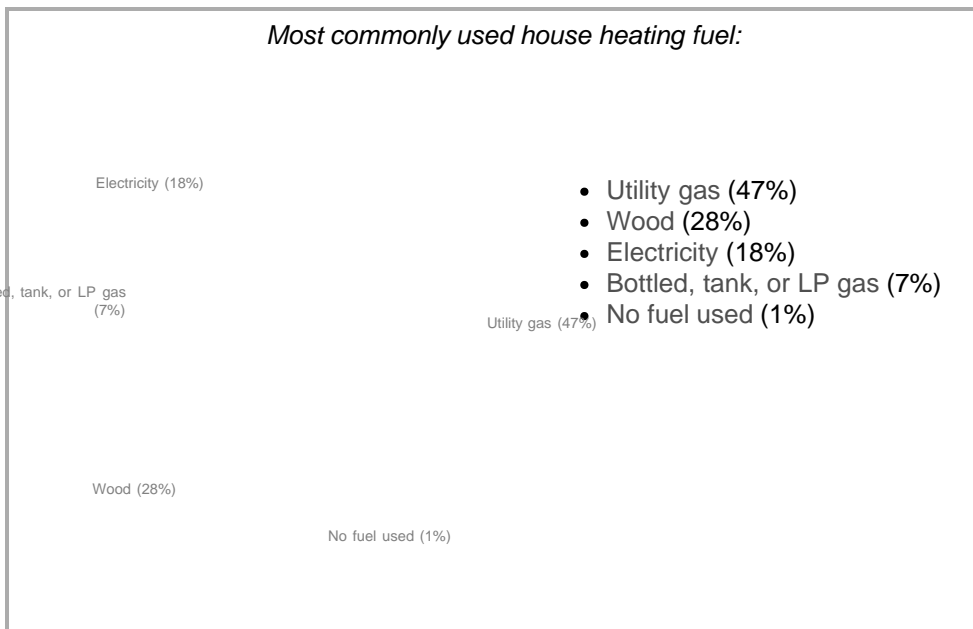
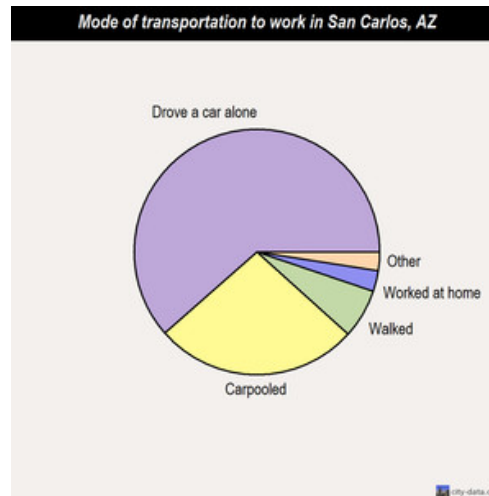
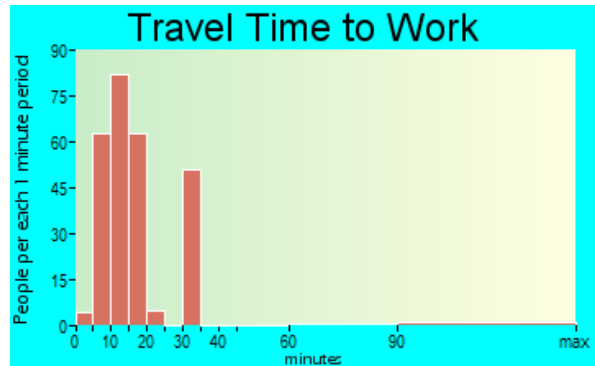
Educational Attainment (%) in 2011


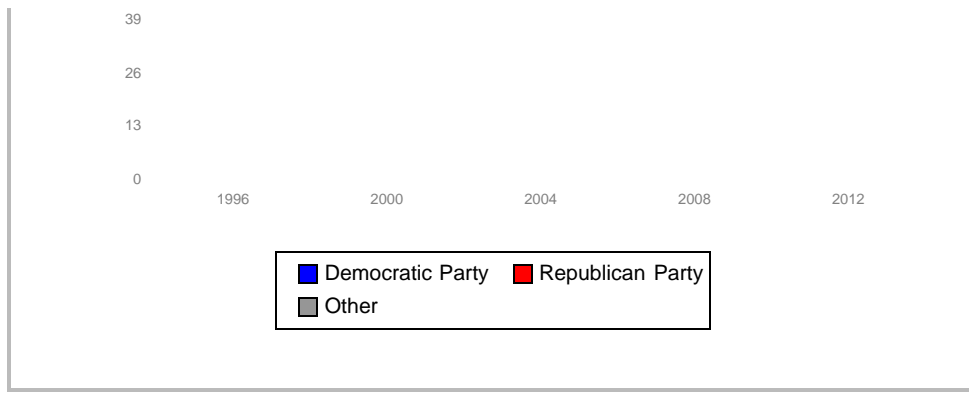


- LEGEND**
- Discharges to water
 - Superfund sites
 - Hazardous waste
 - Toxic releases
 - Air releases
 - Others
 - Multiple
 - Streets
 - Water Bodies
 - Counties



San Carlos Arizona average





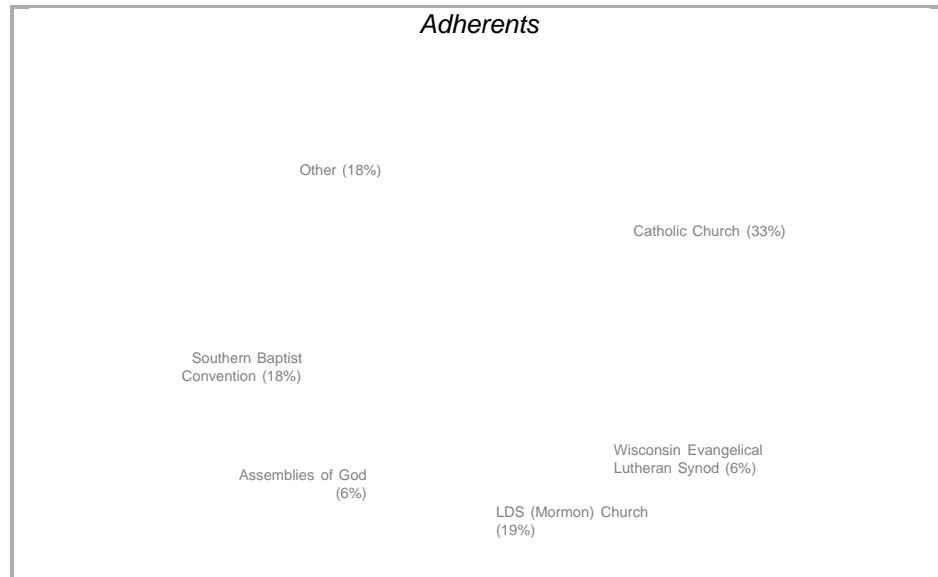
Graphs represent county-level data. [Detailed 2008 Election Results](#)

Religion statistics for San Carlos (based on Gila County data)

Percentage of population affiliated with a religious congregations: 44.00%

Here 44.0%

USA 50.2%



Breakdown of population affiliated with a religious congregations

Name	Catholic Church	LDS (Mormon) Church	Southern Baptist Convention	Assemblies of God	Wisconsin Evangelical Lutheran Synod
Adherents	33.3%	18.6%	18.4%	5.9%	5.8%
Congregations	9.5%	16.2%	14.9%	9.5%	5.4%

Name	United Methodist Church	Evangelical Lutheran Church in America	Evangelical Free Church of America	Presbyterian Church (USA)	Other
Adherents	3.0%	2.1%	1.5%	1.3%	10.0%
Congregations	4.1%	2.7%	1.4%	4.1%	32.4%

Source: Jones, Dale E., et al. 2002. Congregations and Membership in the United States 2000. Nashville, TN: Glenmary Research Center.

Tables represent county-level data.

Food Environment Statistics:

Number of grocery stores: 7

Gila County:  1.35 / 10,000 pop.

Arizona:  1.36 / 10,000 pop.

Number of supercenters and club stores: 1

This county:  0.19 / 10,000 pop.

State:  0.14 / 10,000 pop.

Number of convenience stores (no gas): 2

Gila County:  0.39 / 10,000 pop.

Arizona:  0.55 / 10,000 pop.

Number of convenience stores (with gas): 25

Gila County:  4.81 / 10,000 pop.

State:  2.47 / 10,000 pop.

Number of full-service restaurants: 51

Here:  9.82 / 10,000 pop.

State:  6.21 / 10,000 pop.

Adult diabetes rate:

This county:  11.4%

Arizona:  8.0%

Adult obesity rate:

Gila County:  27.1%

Arizona:  22.8%

Low-income preschool obesity rate:

This county:  12.9%

State:  14.2%

9.51% of this county's 2006 resident taxpayers lived in other counties in 2005 (\$55,989 average adjusted gross income)

Here:  9.51%

Arizona average:  8.20%

10 or fewer of this county's residents moved from foreign countries between 2005 and 2006.

Top counties from which taxpayers relocated into this county between 2005 and 2006:

from [Maricopa County, AZ](#)  4.08% (\$61,493 average AGI)

from [Pinal County, AZ](#)  0.41% (\$45,443)

from [Pima County, AZ](#)  0.27% (\$54,348)

8.15% of this county's 2005 resident taxpayers moved to other counties in 2006 (\$40,030 average adjusted gross income)

Here:  8.15%

Arizona average:  5.96%

10 or fewer of this county's residents moved to foreign countries between 2005 and 2006.

Top counties to which taxpayers relocated from this county between 2005 and 2006:

to [Maricopa County, AZ](#)  3.08% (\$44,740 average AGI)

to [Pinal County, AZ](#)  0.55% (\$36,077)

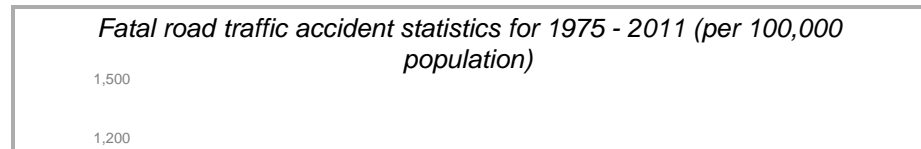
to [Yavapai County, AZ](#)  0.43% (\$38,000)

Strongest AM radio stations in San Carlos:

- KFLT (830 AM; 50 kW; TUCSON, AZ; Owner: FAMILY LIFE B/CING SYSTEM, INC.)
- KMIA (710 AM; 50 kW; BLACK CANYON CITY, AZ; Owner: ENTRAVISION HOLDINGS, LLC)
- KUAZ (1550 AM; daytime; 50 kW; TUCSON, AZ; Owner: ARIZONA BOARD OF REGENTS)
- KFNX (1100 AM; 50 kW; CAVE CREEK, AZ; Owner: NORTH AMERICAN BROADCASTING CO., INC.)
- KMIK (1580 AM; 50 kW; TEMPE, AZ; Owner: ABC, INC.)
- KPXQ (1360 AM; 50 kW; GLENDALE, AZ; Owner: COMMON GROUND BROADCASTING, INC.)
- KJAA (1240 AM; 1 kW; GLOBE, AZ; Owner: GOOD MUSIC, INC.)
- KTNN (660 AM; 50 kW; WINDOW ROCK, AZ; Owner: THE NAVAJO NATION)
- KFNN (1510 AM; 22 kW; MESA, AZ; Owner: CRC BROADCASTING COMPANY, INC.)
- KEVT (1030 AM; 10 kW; CORTARO, AZ; Owner: ONE MART CORP.)
- KIKO (1340 AM; 1 kW; MIAMI, AZ; Owner: SHOECRAFT BROADCASTING, INC.)
- KHAC (880 AM; 43 kW; TSE BONITO, NM; Owner: WESTERN INDIAN MINISTRIES, INC.)
- KTKT (990 AM; 10 kW; TUCSON, AZ; Owner: ARIZONA LOTUS CORP.)


Strongest FM radio stations in San Carlos:

- KRXS-FM (97.3 FM; GLOBE, AZ; Owner: LINDA C. POTYKA)
- KVJC (91.9 FM; GLOBE, AZ; Owner: CSN INTERNATIONAL)
- KMRR (100.3 FM; GLOBE, AZ; Owner: HBC LICENSE CORPORATION)
- KCDX (103.1 FM; FLORENCE, AZ; Owner: DESERT WEST AIR RANCHERS CORPORATION)
- KGMG (106.3 FM; ORACLE, AZ; Owner: JOURNAL BROADCAST CORPORATION)
- KXKQ (94.1 FM; SAFFORD, AZ; Owner: MCMURRAY COMMUNICATIONS, INC.)
- KZLZ-FM2 (105.3 FM; TUCSON, AZ; Owner: ENTRAVISION HOLDINGS, LLC)
- K263AA (100.5 FM; TUCSON, AZ; Owner: EDUCATIONAL MEDIA FOUNDATION)
- K255AC (98.9 FM; TUCSON, AZ; Owner: MARICOPA COUNTY COMMUN. COLLEGE DIST)
- K208BT (89.5 FM; SAFFORD, AZ; Owner: AZ BD OF REGENTS/UNIV. OF ARIZONA)
- KUAT-FM (90.5 FM; TUCSON, AZ; Owner: ARIZONA BOARD OF REGENTS)
- K292CM (106.3 FM; SUMMERHAVEN, AZ; Owner: ARIZONA LOTUS CORPORATION)
- KZLZ-FM1 (105.3 FM; TUCSON, AZ; Owner: ENTRAVISION HOLDINGS, LLC)
- KWRQ (102.3 FM; CLIFTON, AZ; Owner: MCMURRAY COMMUNICATIONS, INC.)



San Carlos, Arizona:

- Fatal accident count: 13
- Vehicles involved in fatal accidents: 14
- Fatal accidents caused by drunken drivers: 5



Fatalities: 13

- Persons involved in fatal accidents: 39
- Pedestrians involved in fatal accidents: 2

Arizona average:

- Fatal accident count: 274
- Vehicles involved in fatal accidents: 437
- Fatal accidents caused by drunken drivers: 102
- Fatalities: 296
- Persons involved in fatal accidents: 783
- Pedestrians involved in fatal accidents: 47

[See more detailed statistics of San Carlos fatal car crashes and road traffic accidents for 1975 - 2011 here](#)

National Bridge Inventory (NBI) Statistics

Number of bridges: 2

Total length: 39 meters (128ft)

Total average daily traffic: 3,160

Total average daily truck traffic: 154

Total future (year 2029) average daily traffic: 3,690

FCC Registered Cell Phone Towers: 2 ([See the full list of FCC Registered Cell Phone Towers in San Carlos](#))

FCC Registered Antenna Towers: 8 ([See the full list of FCC Registered Antenna Towers](#))

FCC Registered Private Land Mobile Towers: 1

- Black River Pump Station, San Carlos Apache Reservation (Lat: 33.478333 Lon: -109.750556), Call Sign: WQCY564, Licensee ID: L00435430
Assigned Frequencies: 466.475 MHz, 461.475 MHz
Grant Date: 06/23/2005, Expiration Date: 06/23/2015, Certifier: Jacqueline L Mull
Registrant: Black River Pump Station, San Carlos, AZ 85550, Phone: (928) 475-4746, Fax: (928) 475-4819, Email: blackriverpumpstation@yahoo.com

FCC Registered Microwave Towers: 1

- San Carlos Studio, 75 White Mountain Ave. (Lat: 33.353583 Lon: -110.449889), Type: Bant, Structure height: 5 m, Overall height: 7 m, Call Sign: WQQC271
Assigned Frequencies: 948.500 MHz
Grant Date: 10/22/2012, Expiration Date: 10/01/2013, Certifier: Terry Rambler
Registrant: The Sanchez Law Firm P.C., 2300 M. Street N.W., Washington, DC 20037, Phone: (202) 237-2814, Fax: (202) 237-5614, Email: ernestsanchez2348@gmail.com

FCC Registered Maritime Coast & Aviation Ground Towers: 1

- San Carlos Apache Airport (Lat: 33.354167 Lon: -110.664167), Type: Ntower, Structure height: 9.1 m, Overall height: 10 m, Call Sign: WPYW924
Assigned Frequencies: 120.075 MHz
Grant Date: 11/25/2008, Expiration Date: 11/19/2018
Registrant: Armstrong Consultants, Inc., 861 Rood Ave., Grand Junction, CO 81501, Phone: (970) 242-0101, Fax: (970) 241-1769, Email: justin@armstrongconsultants.com

2006 National Fire Incident Reporting System Incidents:

- Fire: 1

Most common first names in San Carlos, AZ among deceased individuals		
Name	Count	Lived (average)
John	12	66.1 years
Frank	12	73.3 years
George	10	72.9 years
Fannie	7	78.3 years
Harry	7	67.9 years
James	6	86.8 years
Herbert	6	64.5 years
Alice	5	80.4 years
Donald	5	75.4 years
Joseph	5	72.0 years

Most common last names in San Carlos, AZ among deceased individuals		
Last name	Count	Lived (average)
Stevens	16	70.1 years
Patten	16	60.1 years
Cassa	14	70.0 years
Bendle	12	67.2 years
Smith	12	61.6 years
Victor	11	63.2 years
Harney	11	68.3 years
Boni	10	68.8 years
Steele	10	65.7 years
Goode	9	64.6 years

Businesses in San Carlos, AZ

- Best Western: 1

San Carlos on our top lists:

- #4 on the list of "Top 101 cities with largest percentage of males in occupations: Fire fighting and prevention workers including supervisors"
- #22 on the list of "Top 101 cities with largest percentage of females working in industry: Arts, entertainment, and recreation"
- #36 on the list of "Top 101 cities with largest percentage of males working in industry: Jewelry, luggage, and leather goods stores"
- #53 on the list of "Top 101 cities with largest percentage of females working in industry: Public administration"
- #63 on the list of "Top 101 cities with largest percentage of males in occupations: Education, training, and library occupations:"
- #68 on the list of "Top 101 cities with the highest average sunshine amount"
- #78 on the list of "Top 101 cities with largest percentage of females working in industry: Sporting goods, camera, and hobby and toy stores"
- #79 on the list of "Top 101 cities with the highest number of days clear of clouds"
- #9 (85550) on the list of "Top 101 zip codes with the largest percentage of Other groups first ancestries (pop 5,000+)"
- #16 (85550) on the list of "Top 101 zip codes with the largest percentage of residents speaking other language at home (pop 5,000+)"
- #89 (85550) on the list of "Top 101 zip codes with the largest percentage of returns reporting salary or wage in 2004 (pop 5,000+)"
- #98 (85550) on the list of "Top 101 zip codes with the largest percentage of taxpayers using paid preparers for 2004 taxes (pop 5,000+)"
- #17 on the list of "Top 101 counties with the highest Sulfur Oxides Annual air pollution readings in 2005 ($\mu\text{g}/\text{m}^3$)"
- #23 on the list of "Top 101 counties with the highest Sulfur Oxides 24-hour air pollution readings in 2005 ($\mu\text{g}/\text{m}^3$)"
- #41 on the list of "Top 101 counties with the largest number of people without health insurance coverage in 2000 (pop. 50,000+)"
- #55 on the list of "Top 101 counties with the highest number of deaths per 1000 residents 2000-2003 (pop. 50,000+)"
- #65 on the list of "Top 101 counties with the largest number of children under 18 without health insurance coverage in 2000 (pop. 50,000+)"

Cost of Living Calculator

Your current salary:			
State of origin:	Arizona	Destination state:	Choose state

Back to [San Carlos, AZ housing info](#), [Gila County](#), [Arizona](#), [AZ smaller cities](#), [AZ small cities](#), [All Cities](#).

[Back to the top](#)

[Add new facts and correct factual errors about San Carlos, Arizona](#)



Recent home sales, price trends, and home value evaluator powered by Onboard Informatics
© 2013 Onboard Informatics. Information is deemed reliable but not guaranteed.

City-data.com does not guarantee the accuracy or timeliness of any information on this site.
Use at your own risk.
Website © 2003-2013 Advameg, Inc.