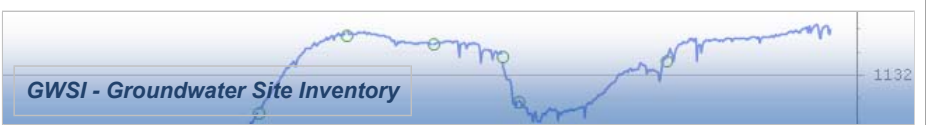



- Water Resource Data
- Applications
- About ADWR GIS
- ADWR home




GWSI - Groundwater Site Inventory

Use this application to find groundwater levels (including index wells and automated sites), accurate well locations and view hydrographs.



Search GWSI by Site ID, Local ID, cadastral (township & range), basin or subbasin.

Search for GWSI wells with an interactive map.

 **User's Guide**

Looking for registry numbers, well owners or pumping data? [Click here.](#)