



# AMERICA'S SCENIC BYWAYS

## Gila-Pinal Scenic Road

*26 miles - Allow 2-3 hours to fully enjoy this road.*

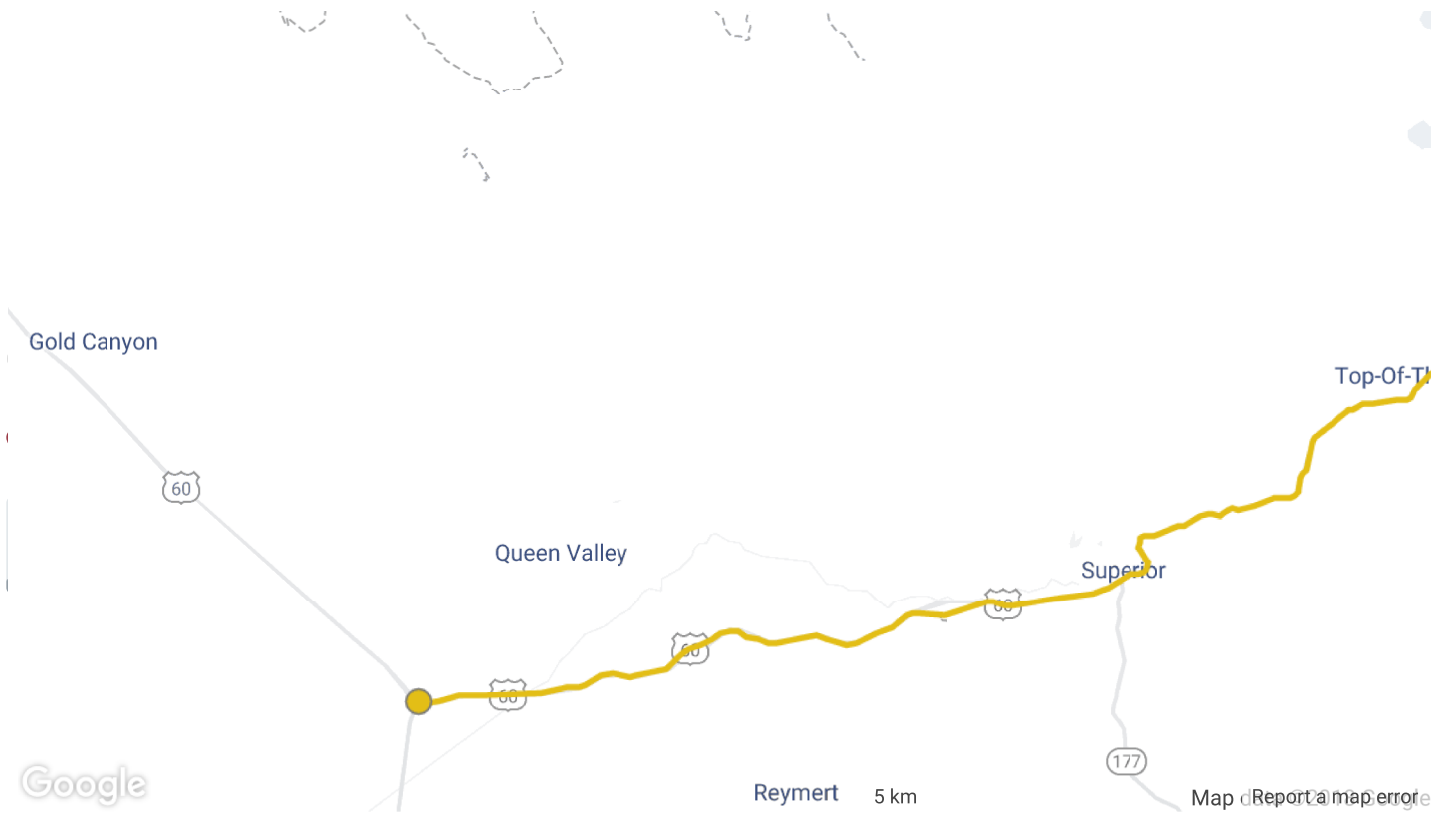
Arizona



The Gila-Pinal Scenic Road was designated a scenic road on June 20, 1986, by the Arizona Department of Transportation. The route travels throughout the Sonoran Desert life zone at the desert floor and moves upward through four biotic communities. Evident in the higher elevated areas of the Pinal and Superstition Mountains is the Ponderosa Pine Forest. Riparian woodlands are found along the many features such as Queen Creek, Arnett Creek and Pinto Creek.

# Gila-Pinal Scenic Road

a day / 32 miles / an hour 3 minutes Plan with **FURKOT**



Be the first to comment.

## ALSO ON AMERICA'S SCENIC BYWAYS

### Pine Barrens Byway

1 comment • 4 years ago

**Oded Biran** — Some parts of the byway are very nice, but I wouldn't go there unless you're already in the area

### Nebo Loop Scenic Byway

1 comment • 4 years ago

**Mabel** — I've done this one several times, it's beautiful.

### Lassen Scenic Byway

1 comment • 4 years ago

**St Bernard Lodge** — When visiting Lassen Park, plan a stay at St. Bernard Lodge. The lodge is on the Volcanic Scenic Byway 10 miles west of ...

### Oscar Wigington Scenic Byway

1 comment • 4 years ago

**jamesofthecommons** — This is indeed a great trip to take, and remember, if you have made it this far north from any given point to the south,

Subscribe Add Disqus to your site Add Disqus Add Privacy

About Plan trip with Furkot Powered by Wintersmith