

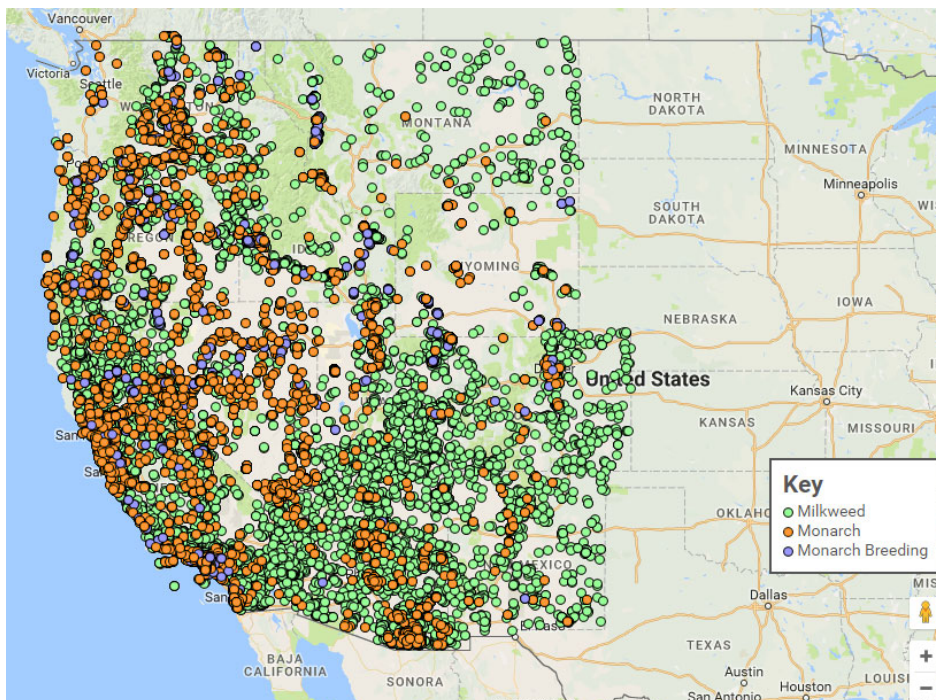
Help us track monarchs and milkweed across the west

Monarch populations across North America are in serious decline. To preserve and protect populations in western states, we need to better understand where monarchs and their milkweed host plants occur in the landscape.

Your help is critical in collecting data to better inform conservation efforts in the Western U.S.

[Learn More](#)

Check out sightings submitted in your area! [Explore now](#)



How to Submit a Sighting



Take a photo of a monarch and/or milkweed



Login and upload your photo(s)




Identify your sighting



Submit your sighting!!

[Get started!](#)

Recent Monarch Sightings



Submitted by Suzanne Garden

Recent Milkweed Sightings



Submitted by Eve
Himmelheber

Submissions

Milkweed

Sightings: **41209**

Monarch

Sightings: **20801**

Monarch Breeding

Sightings: **4410**


Total Sightings: **62010**

HOME
ABOUT
REPORT A
SIGHTING
MILKWEED
SPECIES
MAP
LEARN
HABITAT
SUITABILITY
MODELS
FAQS
REGISTER/LOGIN

About the Western Monarch Milkweed Mapper:

The Western Monarch Milkweed Mapper is a project through the partnership of The Xerces Society, Idaho Department of Fish and Game, Washington Department of Fish and Wildlife, National Fish and Wildlife Foundation, and US Fish and Wildlife Service. Learn more about this project.

Share this Project:



Search Criteria

Sighting Type All

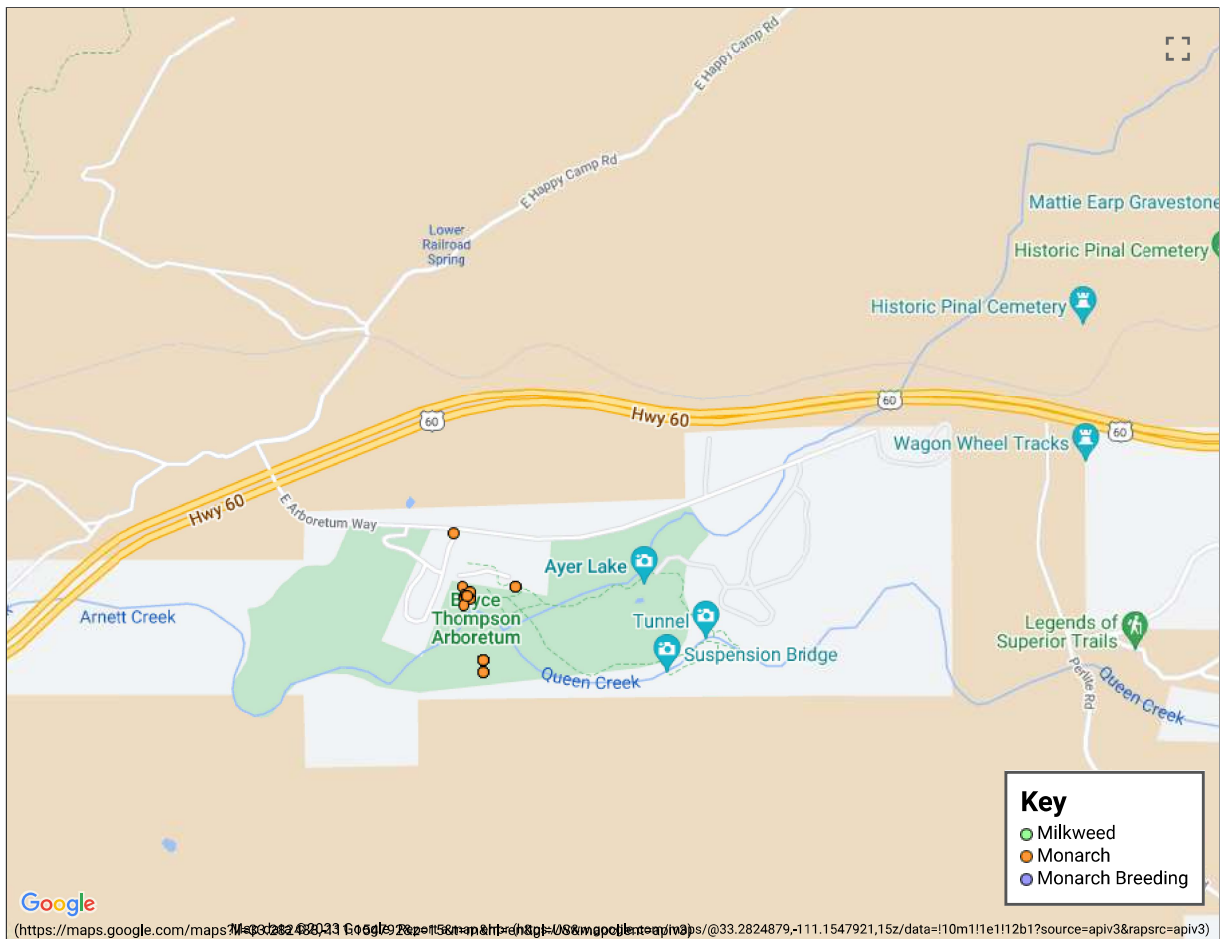
Species Choose one or more species

State Choose one or more states

Monarch Life Stage Choose one or more life stages

Plant Phenology Choose one or more phenologies

Year Choose one or more years



Western Monarch and Milkweed Occurrence Database. 2023. Data accessed from the Western Monarch Milkweed Mapper, a project by the Xerces Society, U.S. Fish and Wildlife Service, Idaho Department of Fish and Game, and Washington Department of Fish and Wildlife. Available: www.monarchmilkweedmapper.org. Accessed: 04/14/2023



WESTERN MONARCH MILKWEED MAPPER